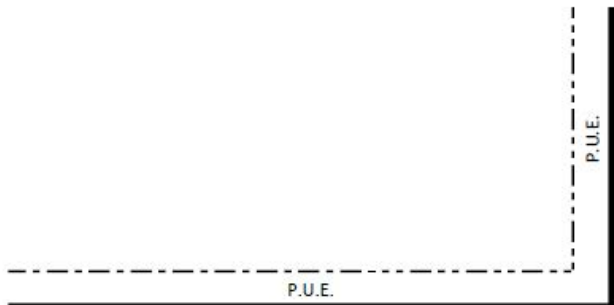


1. Template provided for use with permit application (not required, may use alternative)
2. Below draw in the location of the water meter(s) & proposed backflow(s)
3. Dotted lines represent utility easements and/or right of way (P.U.E.)
4. **Site plan will need to be uploaded with online application**

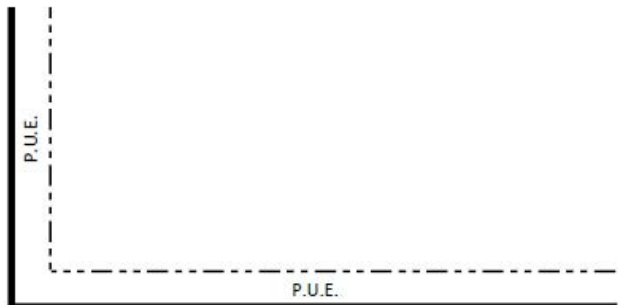
**ASSEMBLY ADDRESS/LOCATION:** \_\_\_\_\_






P.U.E.

Street Name: \_\_\_\_\_




P.U.E.



P.U.E.

Street Name: \_\_\_\_\_



P.U.E.

**COMMENTS/NOTES:**