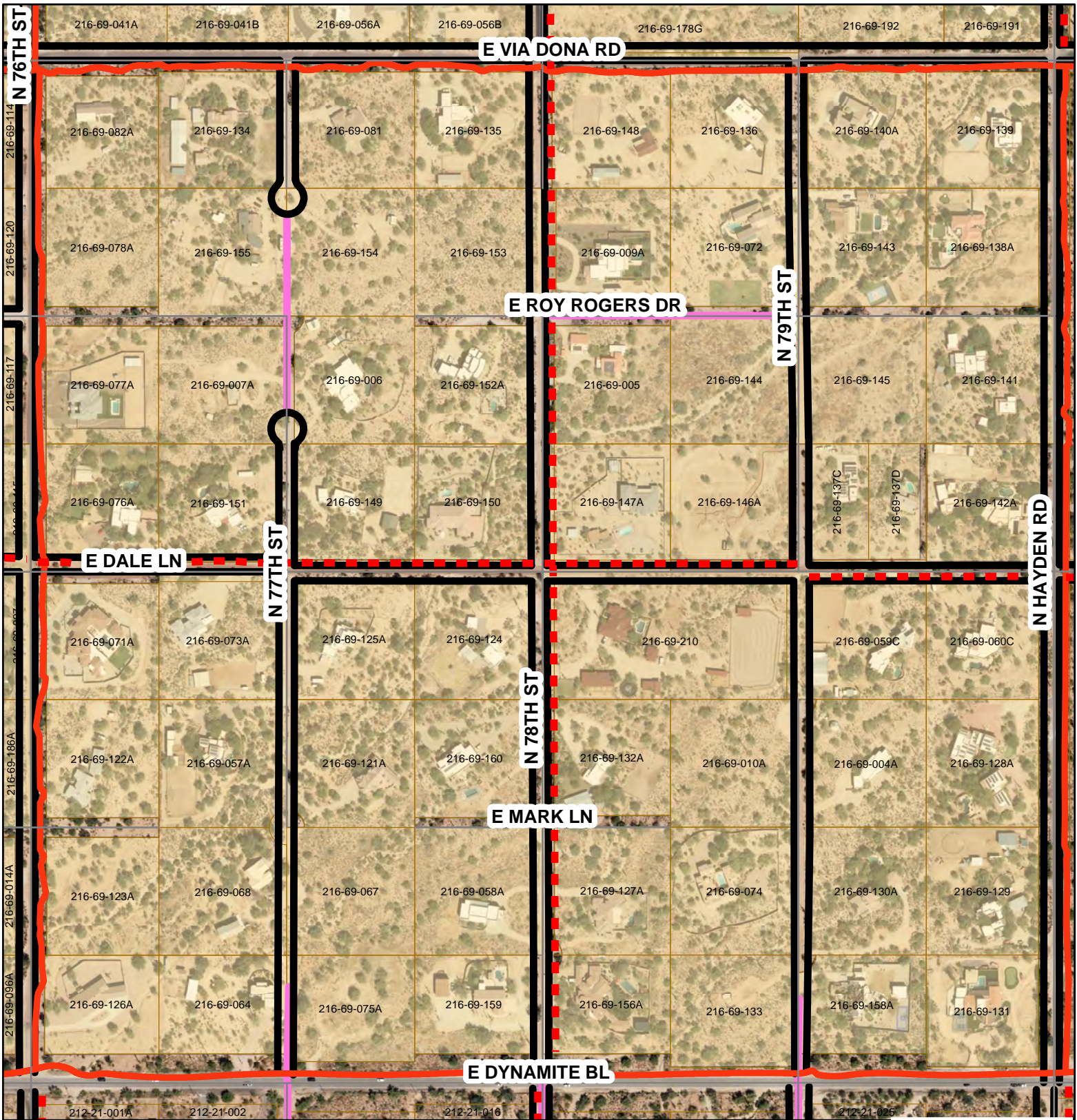












# Desert Foothills Area 5D

## Local Area Infrastructure Plan



	Parcels		Existing Trail		
	City Boundary		Planned Trail		
	Preserve		Proposed Street		
	Water/Sewer ROW		Proposed Street Alternative		

Notice: This document is provided for general information purposes only. The City of Scottsdale does not warrant its accuracy, completeness, or suitability for any particular purpose. It should not be relied upon without field verification.



Last updated 9/29/2023