






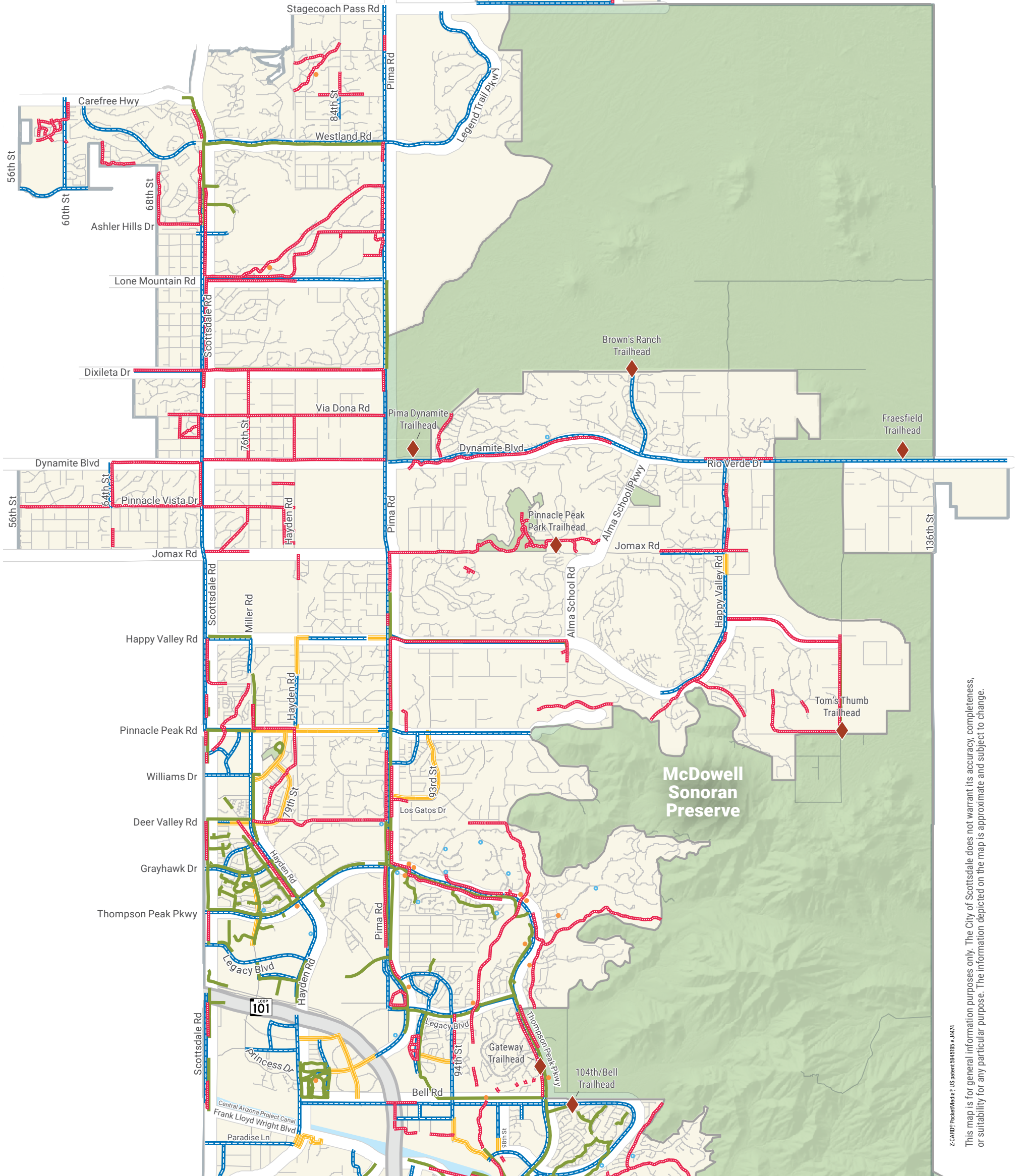


NORTH OF FRANK LLOYD WRIGHT BLVD.
(SOUTH OF FRANK LLOYD WRIGHT BLVD. ON REVERSE)

-  Unpaved Trail
-  Bike Lane
-  Bike Route
-  Multiuse Path
-  Preserve Trailhead
-  Bridges
-  Tunnels



APPROXIMATE SCALE
1 MILE



Z-CARD® PocketMedia® US patent 5945195 # J4274
This map is for general information purposes only. The City of Scottsdale does not warrant its accuracy, completeness, or suitability for any particular purpose. The information depicted on the map is approximate and subject to change.



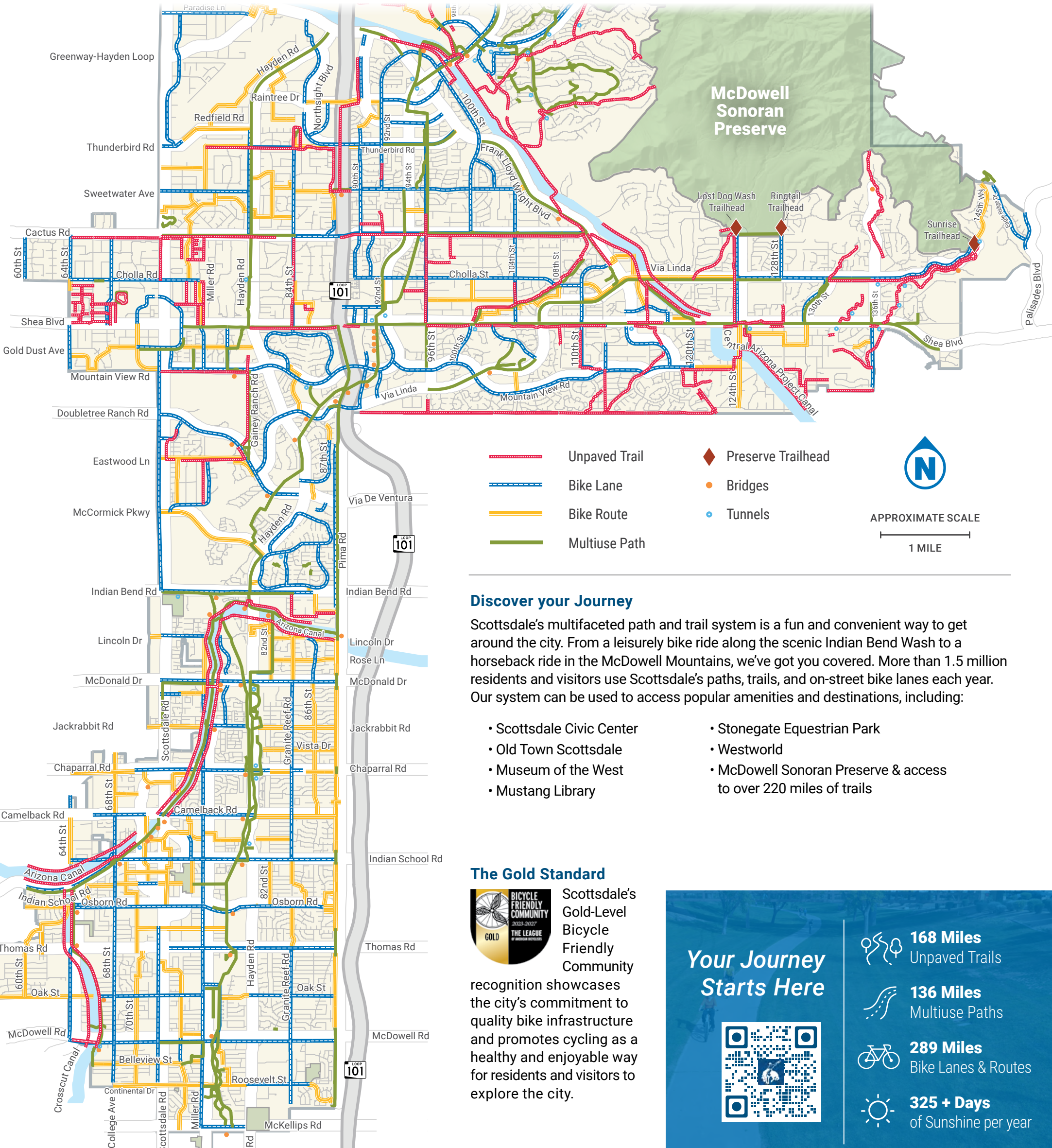
CITY OF
SCOTTSDALE



Discover Scottsdale's Urban Oasis

SOUTH OF FRANK LLOYD WRIGHT BLVD.

(NORTH OF FRANK LLOYD WRIGHT BLVD. ON REVERSE)



Discover your Journey

Scottsdale's multifaceted path and trail system is a fun and convenient way to get around the city. From a leisurely bike ride along the scenic Indian Bend Wash to a horseback ride in the McDowell Mountains, we've got you covered. More than 1.5 million residents and visitors use Scottsdale's paths, trails, and on-street bike lanes each year. Our system can be used to access popular amenities and destinations, including:

- Scottsdale Civic Center
- Old Town Scottsdale
- Museum of the West
- Mustang Library
- Stonegate Equestrian Park
- Westworld
- McDowell Sonoran Preserve & access to over 220 miles of trails


The Gold Standard



Scottsdale's Gold-Level Bicycle Friendly Community

recognition showcases the city's commitment to quality bike infrastructure and promotes cycling as a healthy and enjoyable way for residents and visitors to explore the city.

Your Journey Starts Here



168 Miles
Unpaved Trails

136 Miles
Multiuse Paths

289 Miles
Bike Lanes & Routes

325 + Days
of Sunshine per year