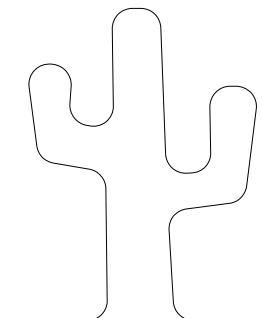


CITY OF SCOTTSDALE

PUBLIC IMPROVEMENTS



COUNCIL

LISA BOROWSKY, MAYOR
JAN DUBAUSKAS
BARRY GRAHAM
ADAM KWASMAN
KATHY LITTLEFIELD
MARYANN MCALLEN
SOLANGE WHITEHEAD

CITY MANAGER

GREG CATON

CITY ATTORNEY

SHERRY R. SCOTT

CITY CLERK

BEN LANE

"AS-BUILT" CERTIFICATION

I HEREBY CERTIFY THAT THE "AS-BUILT" IMPROVEMENTS AS SHOWN HEREON ARE LOCATED AS NOTED, AND THE LOCATIONS ARE CORRECT TO THE BEST OF MY KNOWLEDGE AND BELIEF.

REGISTERED LAND SURVEYOR

DATE

CITY OF SCOTTSDALE

REVIEWED AND RECOMMENDED APPROVAL BY:

PAVING		STRUCTURES	
GRADING & DRAINAGE		BUILDING	
WATER & SEWER		PLUMBING	
TRAFFIC		MECHANICAL	
PLANNING IMPROVEMENTS		ELECTRICAL	
PLANNING FACILITIES		FIRE IMPROVEMENTS	
LANDSCAPE		FIRE FACILITIES	
NATIVE PLANT			

ENGINEERING COORDINATION MANAGER (OR DESIGNEE)

DATE

BUILDING OFFICIAL (OR DESIGNEE)

DATE

ENGINEER

ENGINEERING FIRM
LOGO & ADDRESS
GOES HERE

TITLE LINE 1

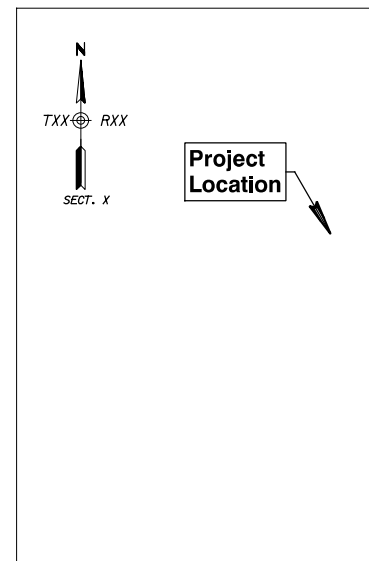
TITLE LINE 2

PROJECT NO. XXXXXX

BID NO. XXXXXXXX


Either percent complete with date or seal with final drawings

ADDRESS
PARCEL/SECTION



Vicinity Map
N.T.S.

XX% DESIGN MONTH YEAR



SHEET INDEX

Sht. No.	Dwg. No.	Description
1	G1	COVER SHEET
2	G2	NOTES & SECTIONS
3-4	P1-P2	PAVING PLAN & PROFILE
5	TS1	SIGNING & MARKING
6	W1	WALL PLAN & PROFILE

BENCH MARKS (COS NAVD '88)

- | No. | Description |
|-----|---|
| 1. | GPS Point# ____ BCHH at North Street Name & Street Name
Elev = ____.
N ____.' E ____.' |
| 2. | GPS Point# ____ BCHH at North Street Name & Street Name
Elev = ____.
N ____.' E ____.' |
| 3. | Horizontal and vertical control is based on the City of Scottsdale datum, holding GPS Pt# ____. |
| 4. | Basis of bearing is the City Of Scottsdale Datum holding the bearing between Pts# ____ to # ____, which bears S ____° ____' ____"E. |

NO CONFLICT SIGNATURE BLOCK				
Utility	Utility Company	Name of Company Representative	Telephone Number	Date Signed
Electric				
Communications				
Natural Gas				
Communications				
Water				
Sewer				
Engineer's Certification I _____, as the Engineer of Record for this development, hereby certify that all utility companies listed above have been provided final improvement plans for review, and that all conflicts identified by the utilities have been resolved. In addition, "No Conflict" forms have been obtained from each utility company and are included in this submittal. Signature _____ Date _____				

Maricopa County Environmental Services Department Water and Waste Management Division
Certificate of Approval to Construct
MCESD Approval No. _____
The authorized representative from Maricopa County Environmental Services Department Water and Waste Management Division hereby acknowledge or have acknowledge they have reviewed and approved the design shown by these drawings. Signature _____ Date _____

FLOOD INSURANCE RATE MAP BLOCK (FIRM)					
Community Number	Panel # Panel Date	Suffix	Date of FIRM (Index Date)	FIRM Zone	Base Flood Elevation (In AO Zone use Depth)
045012	MM/DD/YY	-	11/04/2015	-	____.

City of Scottsdale approved plans shall be kept on the job site at all times during the course of construction.

DR/STAFF APPROVAL NO.

PLAN REVIEW NO.

TITLE
PROJECT NO. XXXXXXXX BID NO. XXXXXX