CITY COUNCIL REPORT

Meeting Date: January 25, 2011
General Plan Element: ***Open Space & Recreation***
General Plan Goal: ***Manage a comprehensive open space program***

ACTION

Recommend Chuckwalla Mountain Name for summit west of Pinnacle Peak. Adopt Resolution No. 8443 recommending to the Arizona State Board on Geographic and Historic Names that a presently unnamed geographic location, which is a 3,005 foot summit west of Pinnacle Peak, be named "Chuckwalla Mountain."

BACKGROUND

There is an unnamed geographic location, with a 3,005 foot summit, immediately west of Pinnacle Peak in northern Scottsdale ("Mountain"). The Mountain and its south flank are within the Scottsdale city limits. The north flank of the Mountain is in Pinnacle Peak Park, which is managed by the City. The park trail along the north base of the Mountain is also in Pinnacle Peak Park.

Arizona State Board on Geographic and Historic Names is the body that dictates how a geographic location is named in Arizona. The general process follows these steps:

1. Research to see there is presently an informal name for the location.
2. Submit application to the Arizona Board of Geographic and Historic Names ("Board") along with all the required documentation.
3. The Board meets quarterly to discuss names received. The Board will send a notice to the County, local Native American Tribes and the interested City, as applicable. Each of these groups have the opportunity to do their own research to see if the location already has a name, either through documents, or Native traditions.
4. After a name has been selected and approved at a regularly scheduled Arizona State Board on Geographic and Historic Names public meeting, it will be incorporated into any new maps, records documents and other publications of Arizona governmental agencies. The State will also forward the name to the U.S. Board on Geographic Names for their additional approval which allows the name to be official for federal agencies.

Work has been on-going by City staff and interested citizens to select a name for the Mountain. As part of the State naming process, individuals can submit proposed names to be considered. There have been two applications submitted directly to the Board by individuals, which proposed the names "Inspiration Peak" and "Sonoran Mountain".

The work that city staff has done to collect public input has resulted in the name "Chuckwalla Mountain" being recommended. It was one of the more frequently suggested names and is being proposed, because of the abundance of chuckwalla lizards that are indigenous to the area. The Friends of Pinnacle Peak Park support this name and forwarded their recommendation to the Parks and Recreation Commission. The Parks and Recreation Commission unanimously approved the proposed name Chuckwalla Mountain at their June 16, 2010 meeting.

On July 16, 2010 Mayor Lane received a letter from the Parks and Recreation Commission Chairwoman requesting a recommendation from the City Council supporting the name "Chuckwalla Mountain" for the unnamed geographic location west of Pinnacle Peak Park (i.e. Mountain).

The Desert Highlands Community Association was contacted to provide input on the naming process, as they are co-owners of the unnamed Mountain, along with the City of Scottsdale. In a letter dated December 2, 2010, the Desert Highlands Association Board stated that while they do not endorse the name "Chuckwalla Mountain", there has been no interest from their membership in making an alternative recommendation, when the opportunity was presented to them by the City.

ANALYSIS & ASSESSMENT

Recent Staff Action

None.

Policy Implications

There are no policy implications.

Significant Issues to be Addressed

Pinnacle Park is heavily used by the public. A name is needed for the unnamed geographic location to support safety and emergency issues; scientific study and educational purposes.

Throughout the year medical assistance is needed on the trail and determining location of the injured person the mountain is referred to as "the other mountain." Having a name associated with it would clarify location.

Two (2) in-depth plant and animal surveys have been performed in Pinnacle Peak Park and when reference is made to flora and fauna species identified on the "other mountain" it would enhance the accuracy to reference it by a name.

A name for the mountain will provide an educational opportunity for staff and volunteers to educate visitors and share what the name means, what it represents or what it is.

Community Involvement

The Friends of Pinnacle Peak Park, an organization that works cooperatively with the City to support and preserve the park, working with staff, performed significant outreach efforts. Beginning in early 2009, letters were sent to homeowners in Estancia, Desert Highlands, Section 31, and businesses surrounding the Park. In July of 2009, visitors to Pinnacle Peak Park were also given an opportunity to suggest a name. Their inquiry on awareness of referenced names or suggestions was also covered on local radio and in the Arizona Republic. These efforts resulted in over 500 name suggestions collected by city staff.

In addition, the Desert Highlands Association Board ("DHAB") was contacted directly regarding the proposed renaming. The request was for City staff to attend an association board meeting to review and discuss the naming process and solicit feedback or input from the DHAB. The DHAB declined staff's offer and sent a written reply, dated December 2, 2010, saying that the while the Board did not endorse the name selected ("Chuckwalla Mountain"), its membership had no interest in pursuing an effort to recommend an alternate name.

RESOURCE IMPACTS

Available funding

None required

Staffing, Workload Impact

No additional workload for staff. Signage construction and changes to print material are routine functions performed by City staff.

Maintenance Requirements

No additional maintenance requirements

Future Budget Implications

No future budget implications

Cost Recovery Options

There are no options envisioned for recovering the cost of signage and printed literature.

OPTIONS & STAFF RECOMMENDATION

Recommended Approach

Adopt Resolution No. 8443 to recommend to the Arizona State Board of Geographic and Historic Names that the unnamed geographic location be called "Chuckwalla Mountain".

Description of Option B

Recommend that one of the names submitted directly to the Arizona State Board on Geographic and Historic Names, "Inspiration Peak" or "Sonoran Mountain" be approved for naming the second mountain at Pinnacle Peak Park.

Description of Option C

Do not recommend any of the proposed names for the second mountain at Pinnacle Peak Park.

Proposed Next Steps

If the Resolution is adopted, or one of the previously submitted names is approved, the required State Board form would be executed and returned to the Board, which would then move forward with the formal naming process.

RESPONSIBLE DEPARTMENT(S)

Parks and Recreation Department

STAFF CONTACTS (S)

Jan Cameron, Director, Parks and Recreation, jcameron@ScottsdaleAZ.gov, (480) 312-1011

APPROVED BY

William B. Murphy, Executive Director
(480) 312.7954, bmurphy@scottsdaleaz.gov

1/11/11
Date

David Ellison, Assistant City Manager
(480) 312.4510, dellison@scottsdaleaz.gov

1/11/11
Date

ATTACHMENTS

1. Resolution No. 8443 (copy)
2. Arizona State Board on Geographic and Historic Names Letter regarding proposals to name an unnamed feature near Pinnacle Peak in Scottsdale, dated July 16, 2010.
3. Arizona State Board on Geographic and Historic Names informational pamphlet.
4. Desert Highlands Association letter, dated December 2, 2010.

RESOLUTION NO. 8443

A RESOLUTION OF THE CITY OF SCOTTSDALE, MARICOPA COUNTY, ARIZONA, RECOMMENDING TO THE ARIZONA STATE BOARD ON GEOGRAPHIC AND HISTORIC NAMES THAT AN UNNAMED MOUNTAIN WITHIN THE CITY LIMITS BE NAMED "CHUCKWALLA MOUNTAIN".

WHEREAS, there is an unnamed mountain with a 3,005 foot summit immediately west of Pinnacle Peak, a portion of which is in Pinnacle Peak Park ("Park"), and all of which is within the city limits of Scottsdale ("Mountain"); and

WHEREAS, a name is needed for the Mountain to assist in potential search and rescue operations and to give locations for flora and fauna described in scientific investigations; and

WHEREAS, "Chuckwalla Mountain" has been submitted to the Arizona State Board on Geographic and Historic Names ("Board") by the Friends of Pinnacle Peak Park, a non-profit organization that works cooperatively with the City to support and preserve the Park, for consideration as the name of the Mountain, after an outreach and selection process, which included homeowners associations in the immediate area and Park visitors; and

WHEREAS, the Parks and Recreation Commission ("Commission") unanimously approved "Chuckwalla Mountain", as the proposed name of the Mountain, at the public meeting of the Commission held on June 16, 2010; and

WHEREAS, the Board is seeking a written recommendation from the Scottsdale City Council, relating to the Board's consideration of the proposed name "Chuckwalla Mountain".

NOW, THEREFORE, BE IT RESOLVED by the Council of the City of Scottsdale, as follows:

Section 1. The City Council hereby recommends to Arizona State Board on Geographic and Historic Names that the presently unnamed mountain in the City, shown on Exhibit "A", which is attached and made a part of this resolution by this reference, be officially named "Chuckwalla Mountain".

PASSED AND ADOPTED by the City Council of the City of Scottsdale this 25th day of January, 2011.

CITY OF SCOTTSDALE, an
Arizona municipal corporation

ATTEST:

_____
W. J. Jim Lane
Mayor

_____
Carolyn Jagger
City Clerk

ATTACHMENT 1

Resolution No. 8443
January 25, 2011

APPROVED AS TO FORM:

Bruce Washburn
City Attorney
By: Sherry R. Scott

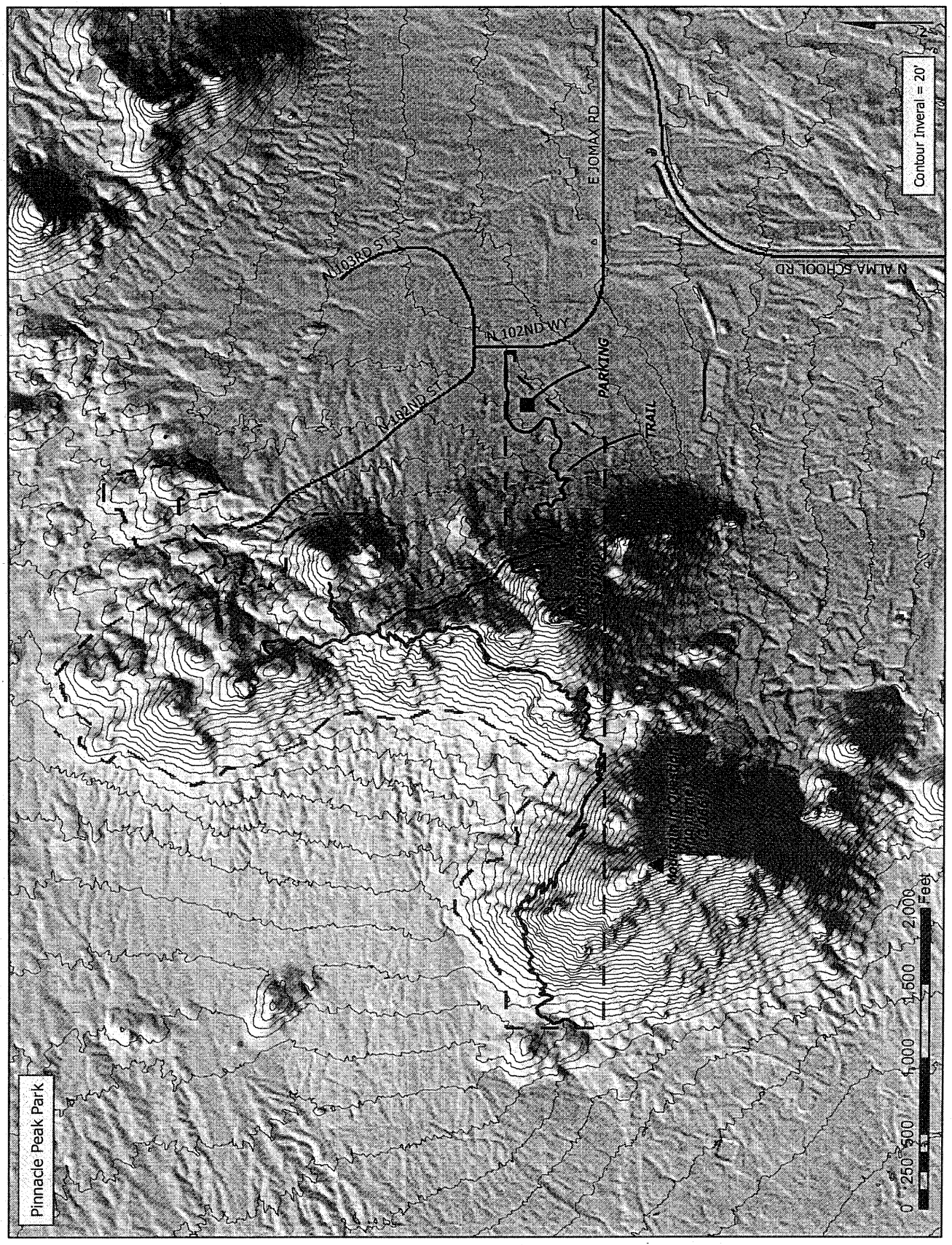
Pinnacle Peak Park
N 103RD ST
N 102ND ST
N 102ND WY
E JOMAX RD
PARKING
TRAIL
N ALMA SCHOOL RD
Contour Inverval = 20'
0 250 500 1,000 1,500 2,000
Feet

ARIZONA STATE BOARD ON GEOGRAPHIC AND HISTORIC NAMES

State Capitol
1938 Addition, Suite 200
1700 W. Washington
Phoenix, Arizona 85007

Chair: Eugene Trobia
Phone: (602) 926-4035
Fax: (602) 256-7983
Email: aznames @lists.lib.az.us

Internet: http://www.lib.az.us/about/bghn.htm

Received
JUL 2010
MAYOR'S OFFICE

July 16, 2010

The Honorable W.J. Lane
Mayor of Scottsdale, Arizona
Scottsdale City Hall
7447 E. Indian School Road
Scottsdale, AZ 85251

Regarding: Proposals to name an unnamed feature near Pinnacle Peak in Scottsdale

Dear Mayor Lane:

The purpose of this letter is to seek a written recommendation from the Scottsdale City Council on a name issue before the Arizona State Board on Geographic and Historic Names that may be of interest to the residents and visitors of Scottsdale.

The name ***Chuckwalla Mountain*** has been submitted for the unnamed summit immediately west of Pinnacle Peak. The summit and its south flank are within the Scottsdale city limits; the north flank of the summit is in Pinnacle Peak Park, managed by the City of Scottsdale. The park trail along the north base of the summit is also in Pinnacle Peak Park.

The name was submitted by The Friends of Pinnacle Peak Park, a not-for-profit organization that works cooperatively with the City of Scottsdale to support and preserve the park. In July 2009, two other names for the same mountain were submitted by Scottsdale residents Ms. Liz Ogden and Ms. Diane McCoy-Berney. Ms. Ogden proposed *Inspiration Peak* in honor of four well known artists who lived near Pinnacle Peak in the 1960s. Ms. McCoy-Berney proposed *Sonoran Mountain* because the feature is an excellent example of an Upper Sonoran Desert Scrub bio-community. Copies of the *Inspiration Peak* and *Sonoran Mountain* proposals were mailed to your office for your review and recommendation in April 2010.

Pinnacle Peak Park is heavily used by the public. According to John Loleit, Pinnacle Peak Park coordinator, a name is needed for the unnamed feature to assist search and rescue operations and to give locations for flora and fauna described in scientific investigations.

If appropriate, please place this proposal on the Scottsdale City Council's next agenda for consideration and their recommendation. Please also circulate the enclosed name proposal to those departments that you feel could provide guidance and direction to the Scottsdale City Council on this issue. If you have received correspondence from county residents that would assist the decision-making process, the Geographic and Historic Names Board would appreciate receiving a copy for the file. If time or

ATTACHMENT 2

circumstances do not allow for Council action, we would appreciate notification of the status or any actions taken regarding this request.

The Board considers information provided by the proponent, opponents, and the Board's staff in its deliberations on proposed names. The Board's staff contacts governmental agencies, land owners, interested individuals and the affected counties, and also conducts independent, systematic, thorough research, for background on the historical and current local usage of the existing and proposed name.

The Arizona State Board on Geographic and Historic Names would appreciate any recommendation or comment on the enclosed form, from the Scottsdale City Council at its earliest convenience. The Board will review the ***Chuckwalla Mountain*** proposal at its September 22, 2010 meeting. In the event that the City Council has questions or will require more time to adequately respond to this request, please call me at (602) 926-4035. Thank you.

Sincerely,

Gene Trobia

Gene Trobia, Chair

Enclosures

Arizona State Board On Geographic And Historic Names

NAME PROPOSAL/NAME CHANGE APPLICATION

Proposed Name: CHUCKWALLA MOUNTAIN

☒ Proposed New Name ☐ Application Change ☐ Name Change ☐ Other

Land ownership:
☐ Federal ☐ State ☐ Tribal
☒ Private 50% ☒ Other CITY 50%

Administrative Agency:
CITY OF SCOTTSDALE

County: MARICOPA

Section: 32 Township: 5N Range: 5E

Meridian: GILA & SALT RIVER Elevation: 3069 (ft)/m.

Lat. 33 ° 43 ' 32.7 " N S Long. 111 ° 52 ' 12.5 " (W) E Mouth End (Center)
Lat. ° ' " N S Long. ° ' " W E Heading End

Description
Type of feature (lake, stream, mountain etc.): MOUNTAIN

Description of feature (location, length, depth, height, size and/or area covered): MOUNTAIN IS LOCATED IN SCOTTDALE'S PINNACLE PEAK PARK

Yes ☐ No ☒ Feature is identified by other names or spellings. Please list:

Yes ☒ No ☐ The feature has been signed, posted, or publicized. If so, when: 2004
NOT IN REF TO NAME BUT MILAGE MARKERS ON TRAIL

Please enclose a copy of U.S. Geological Survey Topographical Quad Map and mark feature for reference. For assistance in obtaining copies of appropriate documentation, please contact the Names Board support staff at the Arizona State Library, Archives and Public Records at 602-542-4035. Outside of Phoenix (but within Arizona), dial toll free at 1-800-255-5841.

Yes ☐ No ☒ Copy of U.S. Geological Survey Map enclosed (7.5' required)

NOTE: Attachments such as maps and photographs cannot be returned. Photocopies will be accepted.

Definition of Name
Does the proposed name have a meaning? What is the meaning? Cite the source consulted for the meaning.
THERE IS A LARGE POPULATION OF CHUCKWALLA LIZARDS THAT LIVE IN THE PARK AS REPORTED BY STAFF & VISITOR SIGHTINGS.

Arizona State Board On Geographic And Historic Names
NAME PROPOSAL / NAME CHANGE APPLICATION

History

Please provide a brief history of the feature and its immediate surroundings (add pages if needed). This may include the following: 1 Native American; 2 First Settlers; 3 Historical Background pertinent to the feature; 4 History on how the land is/was used; 5 Natural disasters (floods, fires, etc.): 6 Any significant cultural events. If appropriate, geology, flora and fauna. Cite sources.

Origin of the name: SEE ATTACHMENT

Yes ☒ No ☐ Further background information on the feature is attached.

Justification of Proposed Name

Describe the usage of the feature SEE ATTACHMENT

Please state why the proposed name will best serve the public interest (attach additional documentation if necessary) SEE ATTACHMENT

Please list all sources of information used for your research on the background and history relating to the proposed name (maps, books, articles, periodicals, etc.)

PINNACLE PEAK PARK WEBSITE SCOTTSDALEAZ.GOV/PARKS/PINNACLE

BIODIVERSITY ~~TEAM~~ STUDY CONDUCTED AT THE PARK + PUBLISHED FOR THE CITY IN JUNE 08

JOAN FUDALA LOCAL HISTORIAN – ROCK CLIMBING COMMUNITY + LONG TIME PROPERTY OWNERS ADJACENT TO PARK

Arizona State Board On Geographic And Historic Names
NAME PROPOSAL / NAME CHANGE APPLICATION

How long has the proposed name been in use? By whom? (e.g. geologists, nature enthusiasts, local residents, land management agencies, property owner) THE PEAK HAS NO NAME AT THIS TIME

What type of local support is there for the proposed name (e.g. land owner or manager)? Cite evidence of this support. FRIENDS OF PINNACLE PEAK PARK
CITY OF SCOTTSDALE
PARK STAFF

List all groups and persons who are familiar with the proposed feature and its usage. Please provide names, addresses and telephone numbers (please print) and his/ her association with knowledge of the geographic feature:

Name: PAUL DIEF Association: FRIENDS OF PINNACLE PEAK PARK
Address: PO BOX 8094 Telephone: (602) 509 1543
C FAX: ( )
City: CAVE CREEK Zip Code: 85327 e-mail: DIEF@PHOENIXROCKGYM.COM

Name: Association:
Address: Telephone: ( )
FAX: ( )
City: Zip Code: e-mail:

Name: Association:
Address: Telephone: ( )
FAX: ( )
City: Zip Code: e-mail:

Arizona State Board On Geographic And Historic Names
NAME PROPOSAL / NAME CHANGE APPLICATION

Application submitted by:

Name: PAUL DIEFENDERFER Affiliation / Agency / Company: FRIENDS OF PINNACLE PEAK PARK

Address: PO Box 8094 Telephone: (602) 509 1543

FAX: ( )

City: CAVE CREEK Zip Code: 85327 e-mail: DIEF@PHOENIXROCKGYM.COM

I am aware that all information submitted is considered to be public information (A.R.S. § 38-431.01)

Printed Name: PAUL DIEFENDERFER

Signature: [signature] Date: 5-4-10

Return to:
Arizona State Board on Geographic and Historic Names
c/o Arizona State Library, Archives and Public Records
1700 W Washington, Suite 200
Phoenix, AZ 85007

Additional Assistance:
Telephone: 602-542-4035
Toll free (within Arizona, outside Phoenix): 1-800-255-5841
FAX: 602-542-4972
e-mail: aznames@lib.az.us

GREAT SEAL OF THE STATE OF ARIZONA
DITAT DEUS
1912

Arizona State Board on Geographic and Historic Names Use ONLY

Date Received: _____

Reviewed By: _____

Board Action: _____

rev. 01032002

NAME PROPOSAL FOR MOUNTAIN ADJACENT TO PINNACLE PEAK
ATTACHMENT

History:
Human activity in the Pinnacle Peak area and surrounding region spans from Archaic time to modern day. Archaeological studies in the surrounding area of the McDowell Mountains show evidence that Archaic hunters roamed the area around 5000-3000 BC up to 600 AD. Then it is believed that the Upland Hohokam resided in the region from 600 - 1200 AD. Spanish influence began in the 1500s. American settlers started using the area in the 1800s for ranching and mineral prospecting. In 1916 E.O. Brown established a ranch within site of Pinnacle Peak. Over the decades, the area has evolved from ranching to homesteads and cowboy restaurants. The park was formerly owned by the Arizona State Land Trust. The area wasn't public open space or a park then, but was very popular with outdoor enthusiasts who enjoyed rock climbing, horseback riding, hiking and cycling. Since the park opened as a city park on April 20, 2002, there have been over one million and a half visitors. Today residential developments surround the park. Recently, property adjacent to the park was sold to a developer and an upscale hotel is proposed for the site.

Origin & Justification of Name:
The proposed name is: Chuckwalla Mountain. This name is proposed because there is a large population for Chuckwallas that live in the park. The chuckwalla is the 2nd largest lizard in the United States (behind the Gila Monster which also lives in the park). We have numerous visitors to the park on a daily basis. On our busiest day, we can have up to 1,500 people. We have an office where we answer visitor inquiries and pass out brochures, etc. In addition we conduct guided hikes from Nov. - May. Park visitors have the opportunity to see chuckwallas out sunning themselves on the rocky outcroppings during the hottest parts of the day. We have many visitors who have never seen a chuckwalla before, so this presents an educational opportunity to let our visitors know about the chuckwallas and gila monsters as well as other reptiles and animals that inhibit the park.

Description of feature:
A mountain which currently doesn't have an official name. The mountain is located in the City of Scottsdale's Pinnacle Peak Park. The park consists of 150 acres, which includes Pinnacle Peak mountain and the adjacent unnamed mountain. The unnamed mountain has an elevation of 3,005 feet, while Pinnacle Peak's elevation is 3,170 feet. The park includes a hiking trail that is a total of 3.5 miles (1.75 miles to one end of the trail, then back again - it's not a loop trail). The length of the trail around Pinnacle Peak is a little over a mile, then the trail starts up and goes around the currently unnamed mountain to the 1.75 mile marker. That's where the trail officially ends, but it does continue out the Jomax street

exit. The unnamed mountain is southwest of Pinnacle Peak and is predominately made up of fine to medium grained granite.

Usage of Feature:
The park is open to the public daily, free of charge, from dawn to dusk. Over 1.5 million visitors have been to the park since it opened in April 2002. The trail is predominately used by hikers and runners, in addition to rock climbers and equestrians.

Serving the public interest:
It will enhance the park visitors experience as well as enhance safety. There would be a faster response time when emergency personnel is notified - there's no confusion as to which mountain an injured hiker is located. We also print brochures and trail maps for our visitors.

USGS
science for a changing world

U.S. DEPARTMENT OF THE INTERIOR
U.S. GEOLOGICAL SURVEY

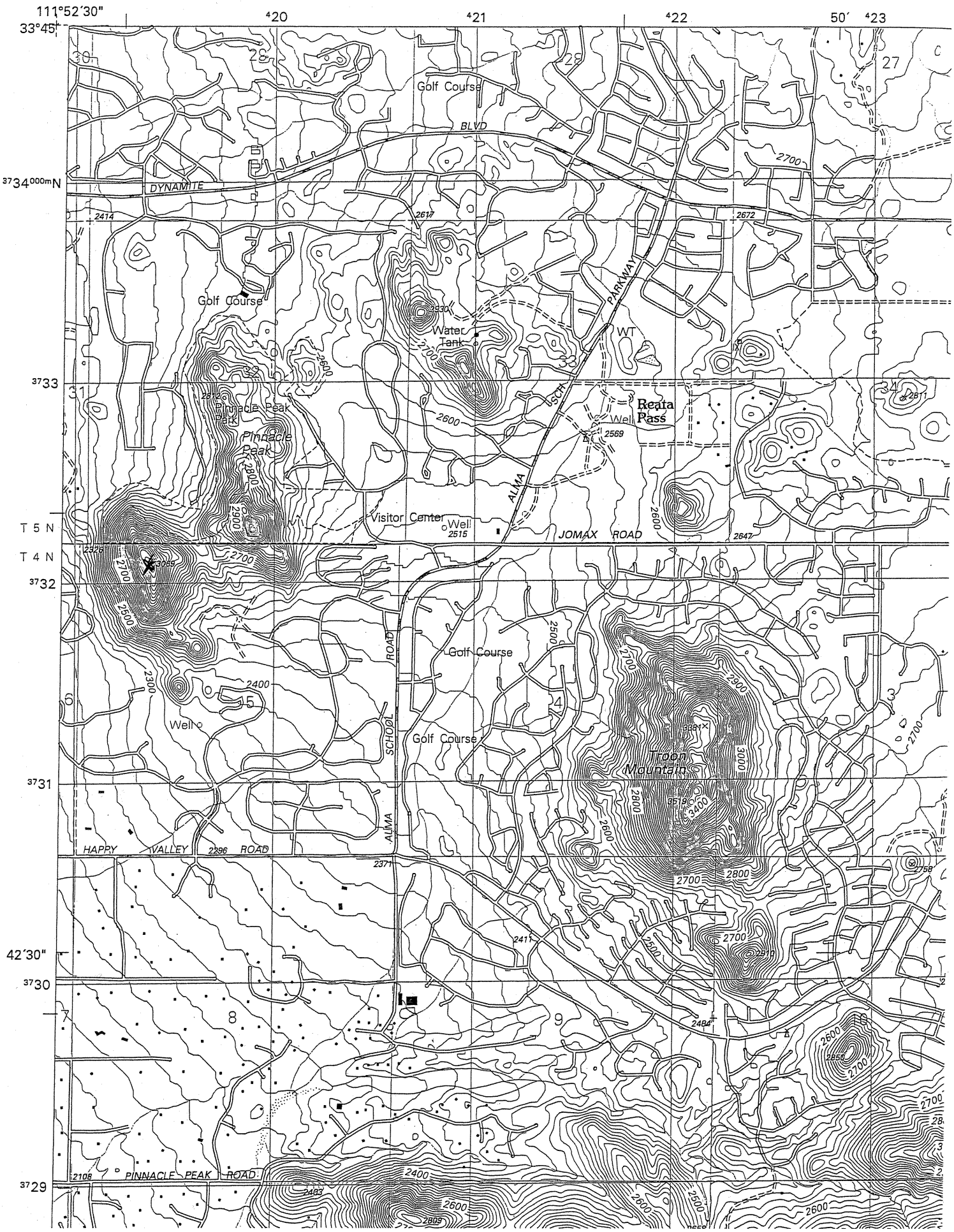

McDowell Peak, AZ 1.5' 2007

PROPOSED NAME RECOMMENDATION

Chuckwalla Mountain

This is to notify the Arizona State Board on Geographic and Historic Names that

City of Scottsdale, AZ

Recommends that the Arizona State Board on Geographic and Historic Names:

- ☐ **Approve the Proposed Name**
- ☐ **Reject the Proposed Name**
- ☐ **Take Action As Specified In Comments**
- ☐ **Render A Decision Without Our Recommendation**

The following factors contribute to this recommendation:

Official making recommendation on behalf of the governmental entity:

(Printed Name)	**(Title)**
(Signature)	**(Date)**

Please return this signed recommendation to:

Arizona State Board on Geographic and Historic Names
State Capitol, 1938 Addition, Room 200
1700 West Washington, Phoenix, Arizona 85007



Welcome to a Meeting

The Arizona State Board on Geographic Historic Names meets quarterly. The meetings are open to the public and visitors are welcome.



ATTACHMENT 3

For further information contact:

The Arizona State Board on Geographic and Historic Names
c/o Arizona Department of Library, Archives and Public Records

1700 W. Washington Room 200
Phoenix, AZ 85007

602.926.4035

aznames@lists.lib.az.us

Websites:

Arizona Board on Geographic & Historic Names:

www.lib.az.us/about/bghn.cfm

United States Board on Geographic Names:

geonames.usgs.gov

Photographs courtesy of Arizona State Library, Archives and Public Records, History and Archives Division, Phoenix. ID nos. 97-0280, 93-1804, 98-0300, 98-5176.

rev. July 2008

Arizona State Board on Geographic and Historic Names



WHAT'S IN A NAME!

Arizona's geographic names reflect its colorful history, culture and diversity. These names show reverence and awe, realism and grit, whimsy and humor. Geographic names are a part of the state's historical record.

Many cultures have contributed names to Arizona's landscape. Some have been adopted to memorialize prominent individuals or groups; more commonly, names have been gradually adopted by local residents over time.

The significance of geographic names was recognized by the State as early as 1945, when Arizona's Legislature declared it to be the policy of the state that geographic features retain the names they currently had in order to preserve Arizona's historical records.

The Arizona Board was created in 1982 and is responsible for determining the most appropriate names for geographic features in Arizona.

WHAT IS THE PROCESS TO HAVE A NAME APPROVED?

A person or agency may submit a proposed name to the Board by submitting a *Name Proposal/Name Change Application* (available on the Board's web site: www.lib.az.us/about/bghn.cfm. After the Board receives an *Application*, it solicits the opinion of affected government agencies and interested parties, and conducts additional research that it deems necessary to make an informed decision.

The Board considers several factors when making a decision. These include:

- The preservation of Arizona's history as reflected in its place names
- The name current local residents use for a feature
- The connection an individual had to a feature if the proposal is to name the feature after someone
- Whether the name might be considered derogatory to a gender or any racial, ethnic or religious group.

The Board votes on proposed names at its meetings, which are open to the public and subject to Arizona's Open Meetings Law.

When the Board approves a name, it becomes official and may be used on maps, records, documents and other publications of Arizona governmental agencies

Approved names are also forwarded to the U.S. Board on Geographic Names. When approved by the U.S. Board they become official for federal agencies.



DESERT HIGHLANDS

December 2, 2010

Mr. Tim Barnard
Parks and Recreation Manager
City of Scottsdale Parks and Recreation Department
7447 East Indian School Road, Suite 300
Scottsdale, AZ 85251

Dear Mr. Barnard:

I am in receipt of your letter dated October 29, 2010 wherein you requested the opportunity to meet and speak at a future HOA Board meeting to discuss the naming efforts and to solicit the Board's feedback and concurrence to support the "Chuckwalla" name for the mountain west of Pinnacle Peak.

We can appreciate your efforts toward naming the mountain for several purposes, which you noted in your letter. However, I have brought your request forward to the Board at the last meeting held November 22, 2010. The Board does not endorse the name selected for the mountain in close proximity to the Desert Highlands Community. In addition, there has been no interest from the membership to pursue such an effort, when presented to them.

We wish you the best in your pursuit.

Sincerely,

Terra S.H. Waldron

Terra S.H. Waldron, CCM, CCE
Vice President/Vice President
The Desert Highlands Association

TSHW:tb

ATTACHMENT 4

DESERT HIGHLANDS

10040 E. Happy Valley Road • Scottsdale, Arizona 85255 (480) 585-7444 • FAX (480) 585-7333 www.deserthighlandsscottsdale.com