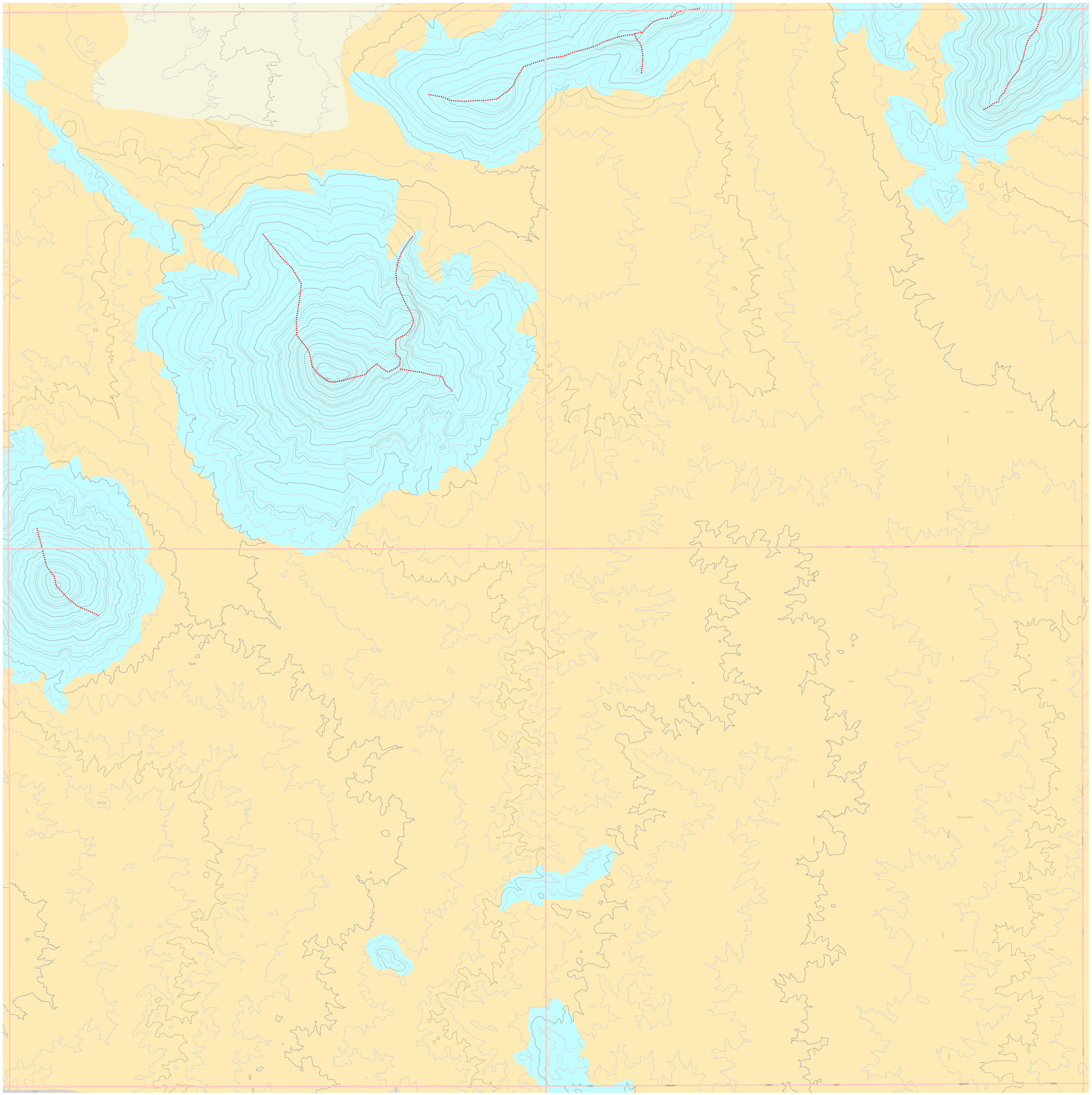

ESL Landforms and Protected Peaks and Ridges

City Limits
Section Boundary
Streets

Landforms
- Lower Desert
- Upper Desert
- Hillside

Elevation
- 50' Contour
- 20' Contour

Protected Peaks and Ridges
- Peak or Ridge Line

Area of Map indicated in red

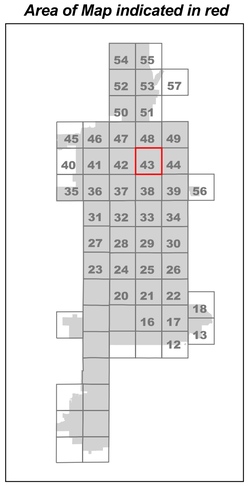

Official Detail Map

Map 43

T5N, R5E

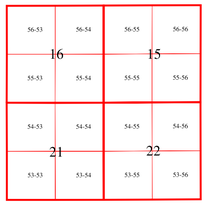

Data Source: City of Scottsdale

0 400 800 1200 1600
Scale In Feet

Map Produced By:
City of Scottsdale
Planning Systems/
Geographic Information Systems

-NORTH-

Adopted: December 11, 2001
Per Resolution Number 5868

Ordinance Number 3395
Effective Date: January 31, 2002

Notice: This document is provided for general information purposes only. The City of Scottsdale does not warrant its accuracy, completeness, or suitability for any particular purpose. It should not be relied upon without field verification.