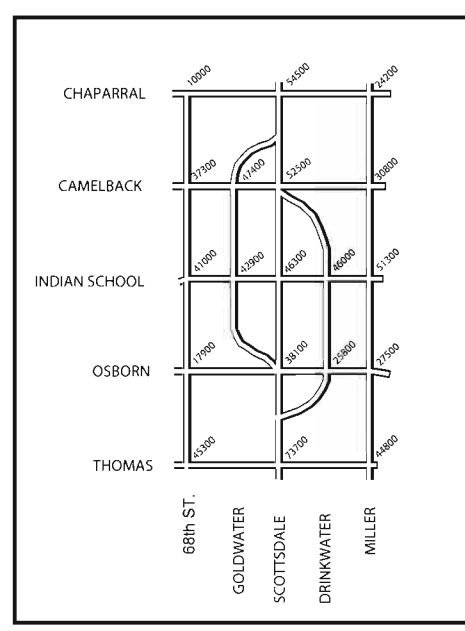
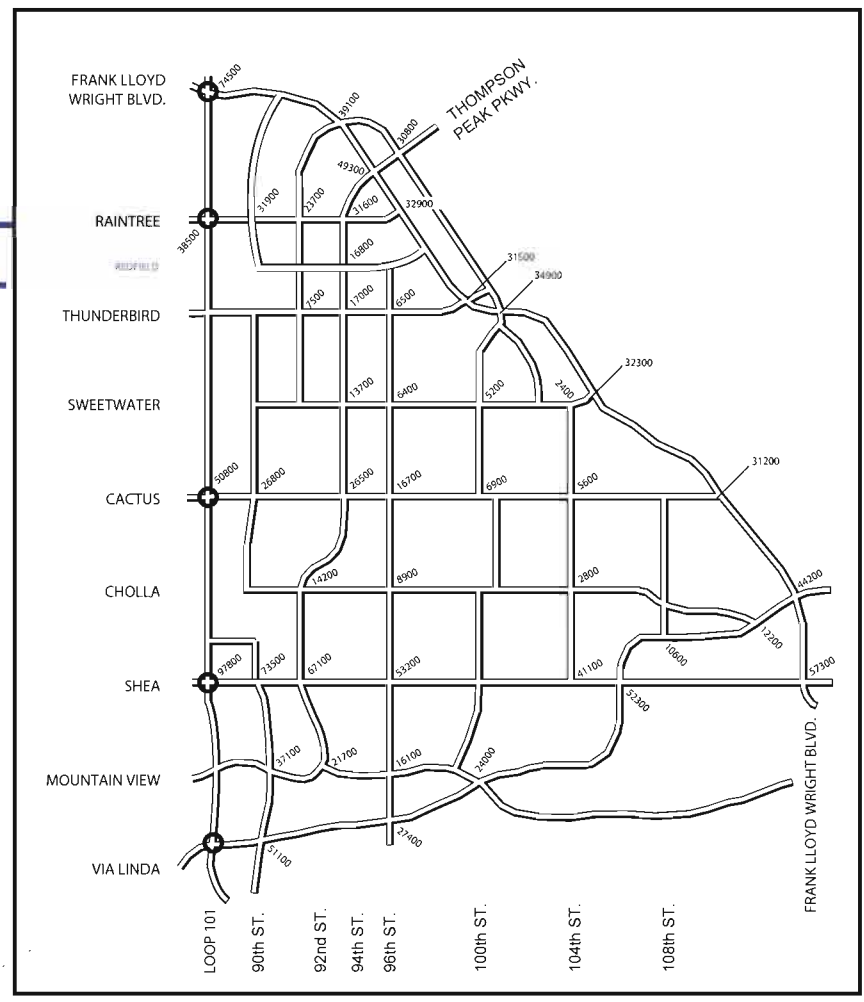
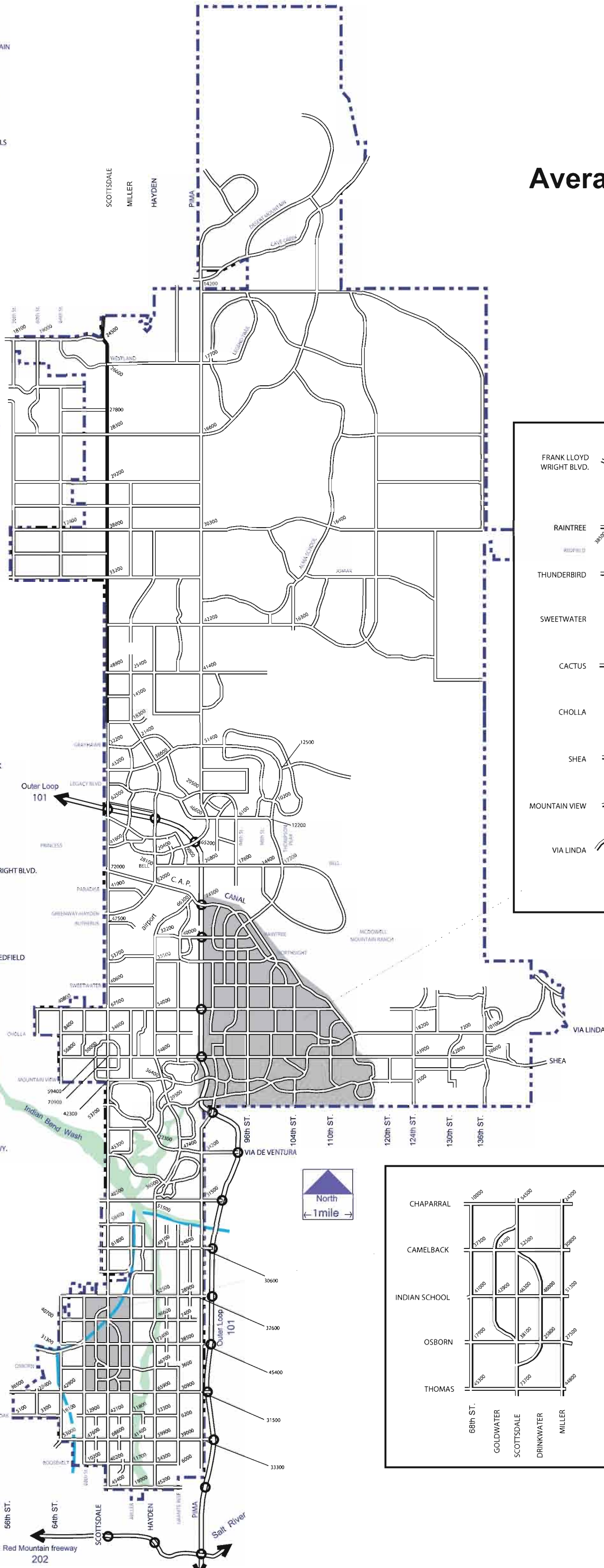




# City of Scottsdale 2008

## Average Daily Traffic Volumes INTERSECTION

- JENNY LYNN
- CIRCLE MOUNTAIN
- HONDA BOW
- ROCKWAY HILLS
- DESERT HILLS
- JOY RANCH
- STAGECOACH PASS
- CAREFREE HWY.
- DOVE VALLEY
- LONE MOUNTAIN
- DIXILETA
- DYNAMITE
- JOMAX
- HAPPY VALLEY
- PINNACLE PEAK
- DEER VALLEY
- THOMPSON PEAK
- OUTER LOOP UNION HILLS
- BELL RD/  
FRANK LLOYD WRIGHT BLVD.
- GREENWAY
- THUNDERBIRD/REDFIELD
- CACTUS
- SHEA
- DOUBLETREE RANCH
- MCCORMICK PKWY.
- INDIAN BEND
- LINCOLN
- MCDONALD
- CHAPARRAL
- CAMELBACK
- INDIAN SCHOOL
- THOMAS
- MCDOWELL
- MCKELLIPS



MONTHLY ADJUSTMENT FACTORS	
MONTH	FACTOR
JANUARY	0.98
FEBRUARY	0.96
MARCH	0.95
APRIL	0.95
MAY	1.00
JUNE	1.02
JULY	1.05
AUGUST	1.06
SEPTEMBER	1.03
OCTOBER	1.02
NOVEMBER	1.01
DECEMBER	1.01