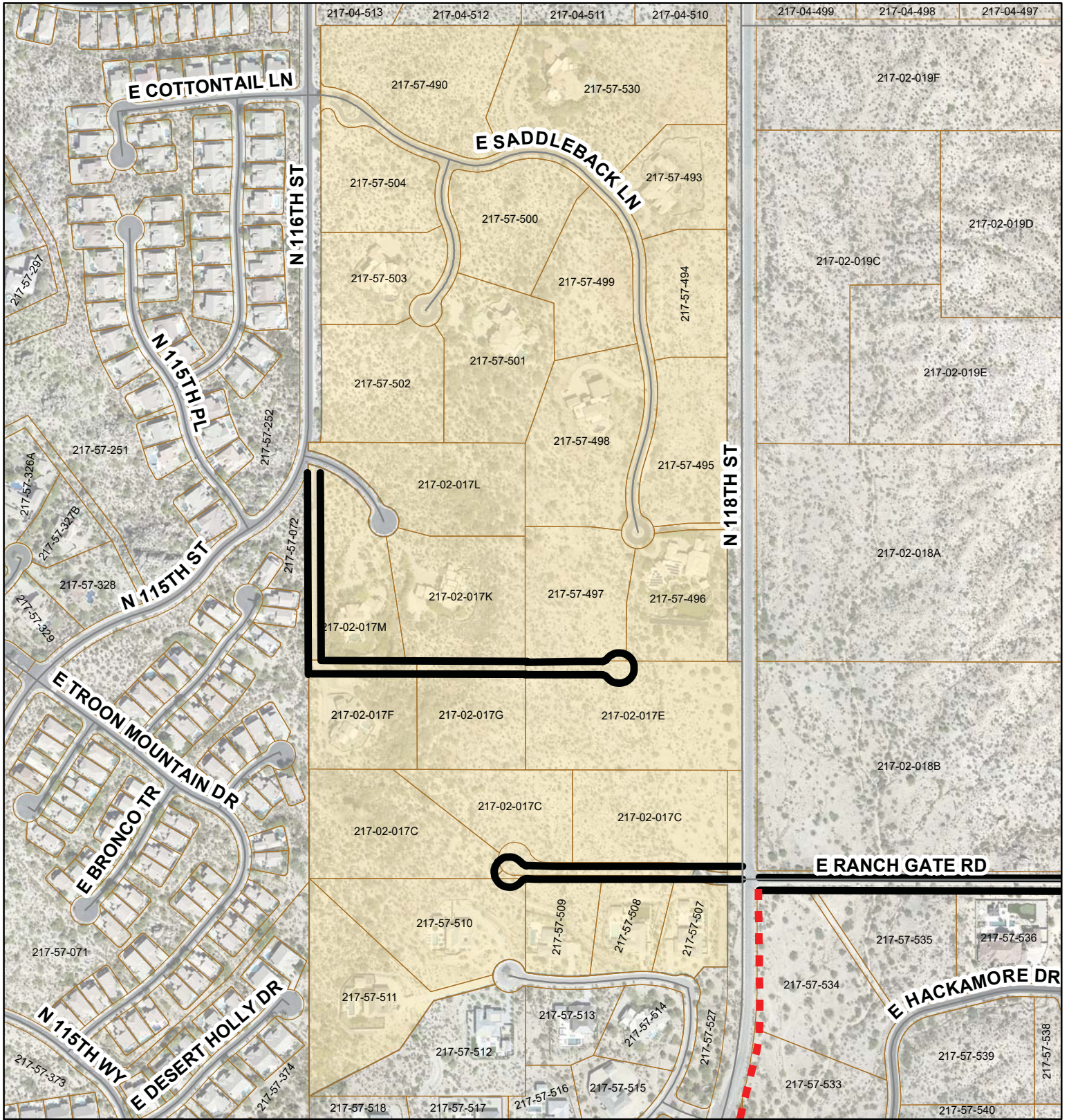











Dynamite Foothills Area 7 Local Area Infrastructure Plan



	Parcels		City Boundary		
	Preserve		Existing Trail		
	Proposed Street		Planned Trail		
			Water/Sewer ROW		

Notice: This document is provided for general information purposes only. The City of Scottsdale does not warrant its accuracy, completeness, or suitability for any particular purpose. It should not be relied upon without field verification.



Last updated 10/2/2018