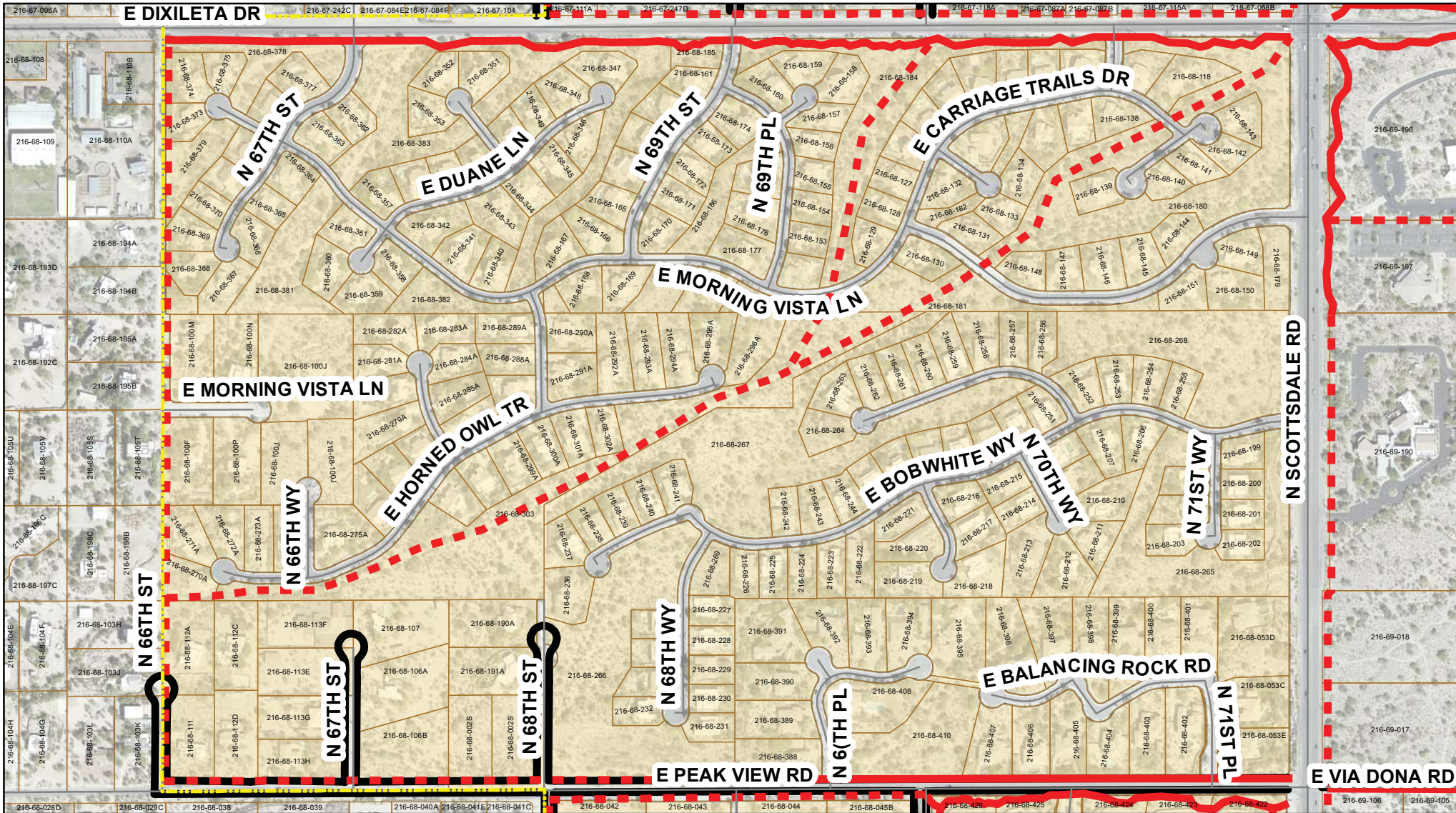










Desert Foothills Area 4A Local Area Infrastructure Plan



	Parcels		City Boundary
	Preserve		Existing Trail
	Proposed Street		Planned Trail
			Water/Sewer ROW

0 200 400 800 Feet

Notice: This document is provided for general information purposes only. The City of Scottsdale does not warrant its accuracy, completeness, or suitability for any particular purpose. It should not be relied upon without field verification.





Last updated 10/2/2018