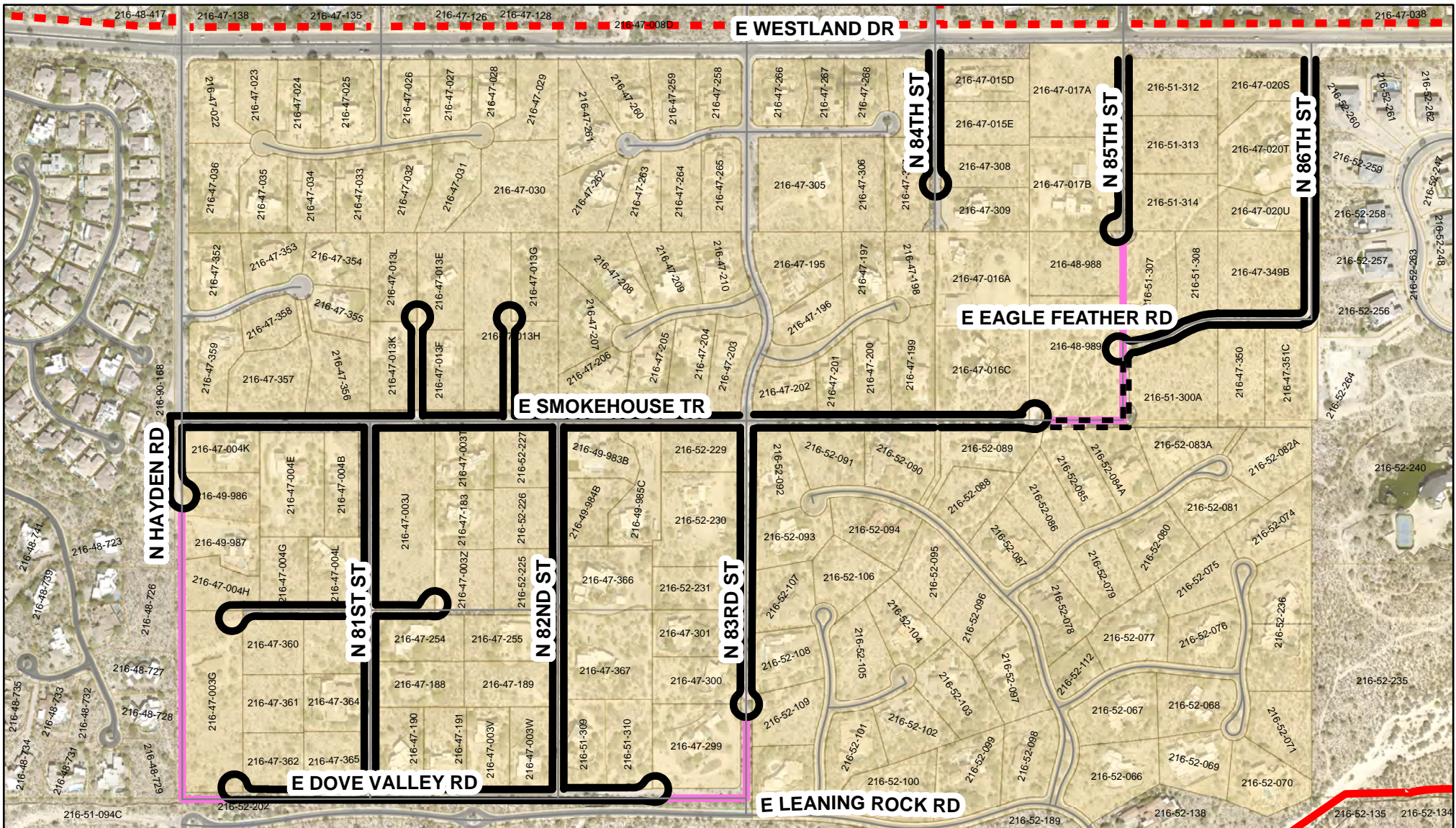










Whisper Rock Area 3

Local Area Infrastructure Plan



	Parcels		Existing Trail
	City Boundary		Planned Trail
	Preserve		Proposed Street
	Water/Sewer ROW		Proposed Street Alternative

0 200 400 800 Feet



Notice: This document is provided for general information purposes only. The City of Scottsdale does not warrant its accuracy, completeness, or suitability for any particular purpose. It should not be relied upon without field verification.



Last updated 8/11/2021