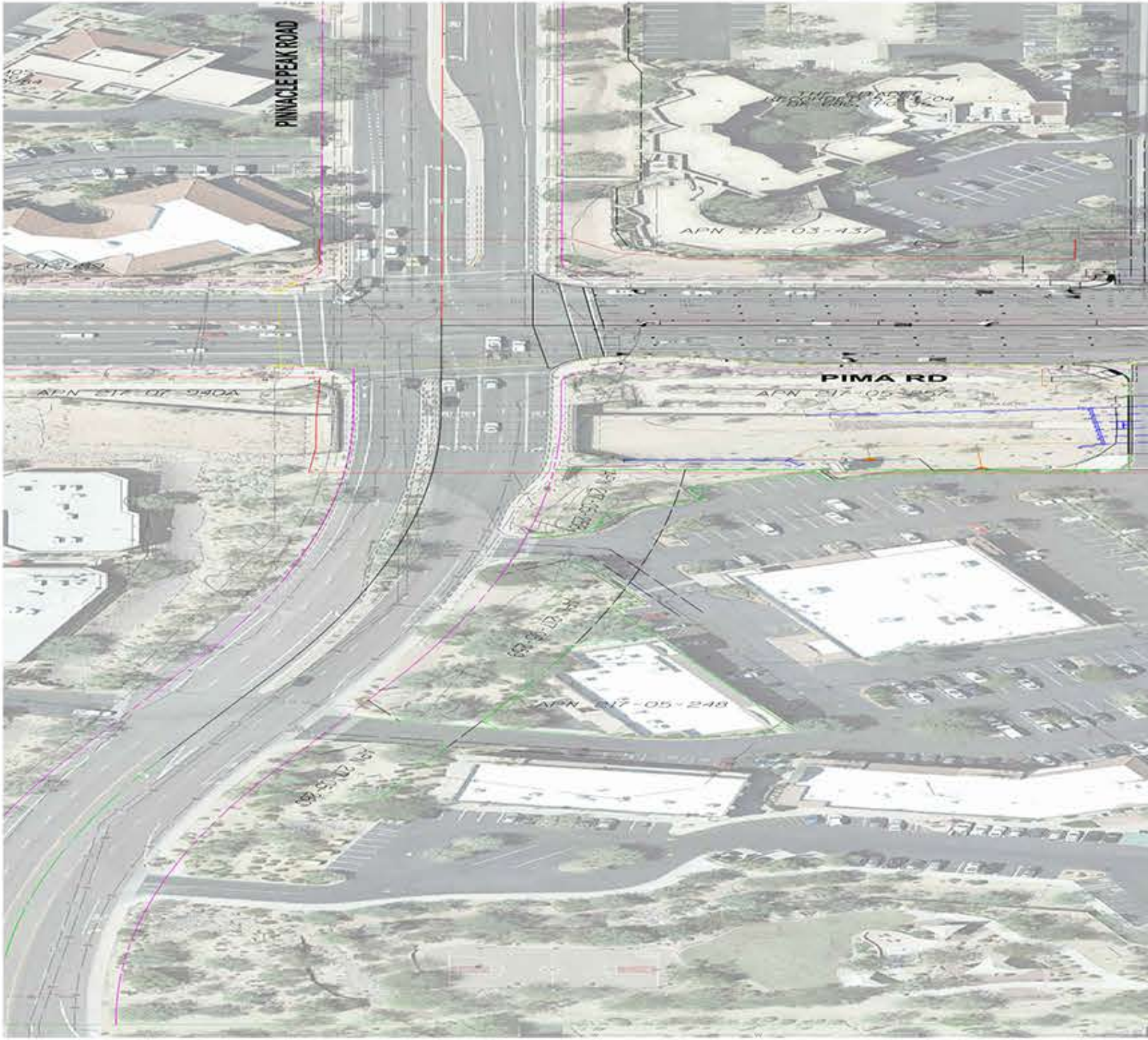
PINNACLE PEAK ROAD
APN 212-03-437
PIMA RD
APN 217-07-940A
APN 217-05-248

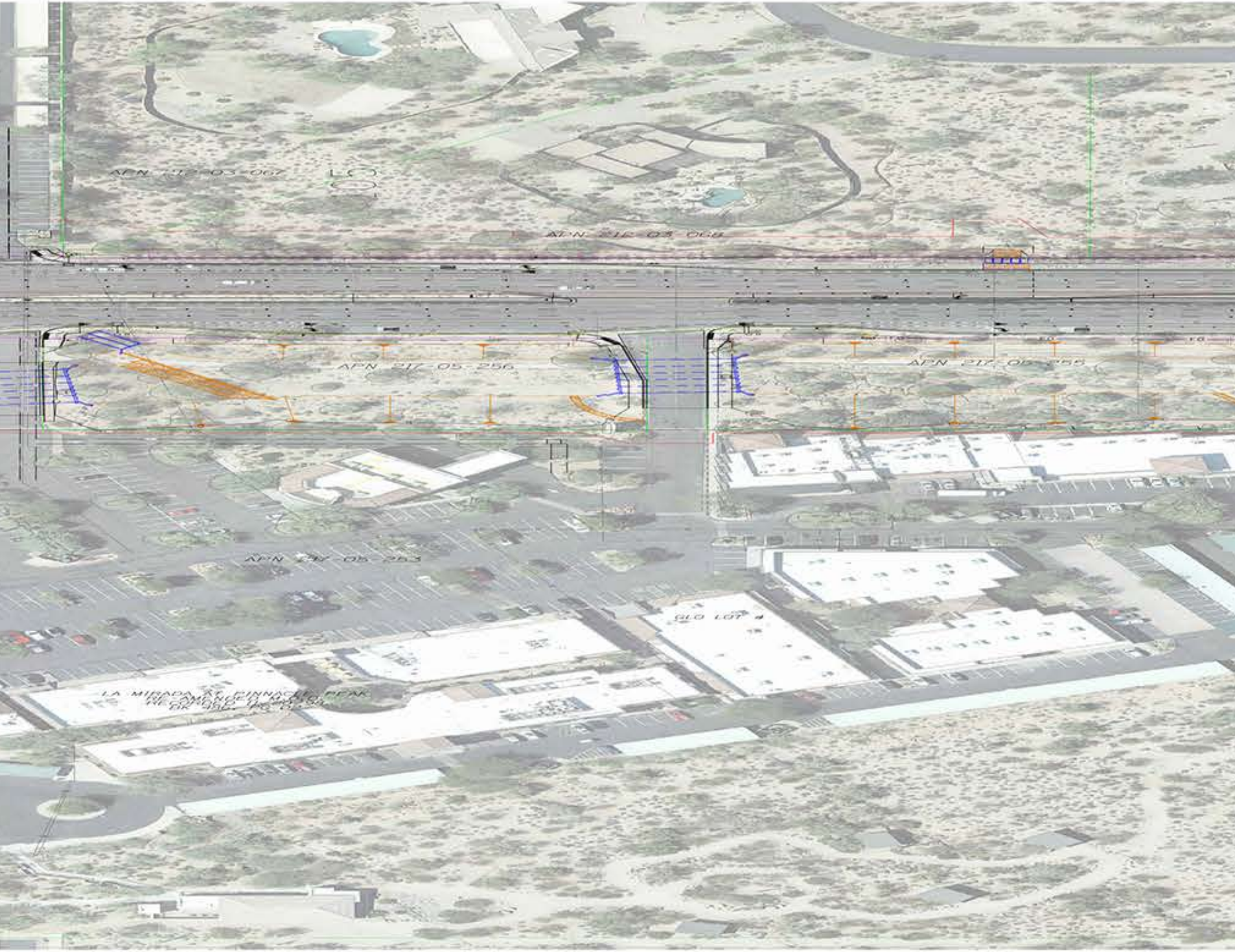
APN 212-03-067
APN 212-03-068
APN 217-05-256
APN 217-05-255
APN 217-05-253
GLO LOT 4
LA MIRADA AT PINNACLE PEAK

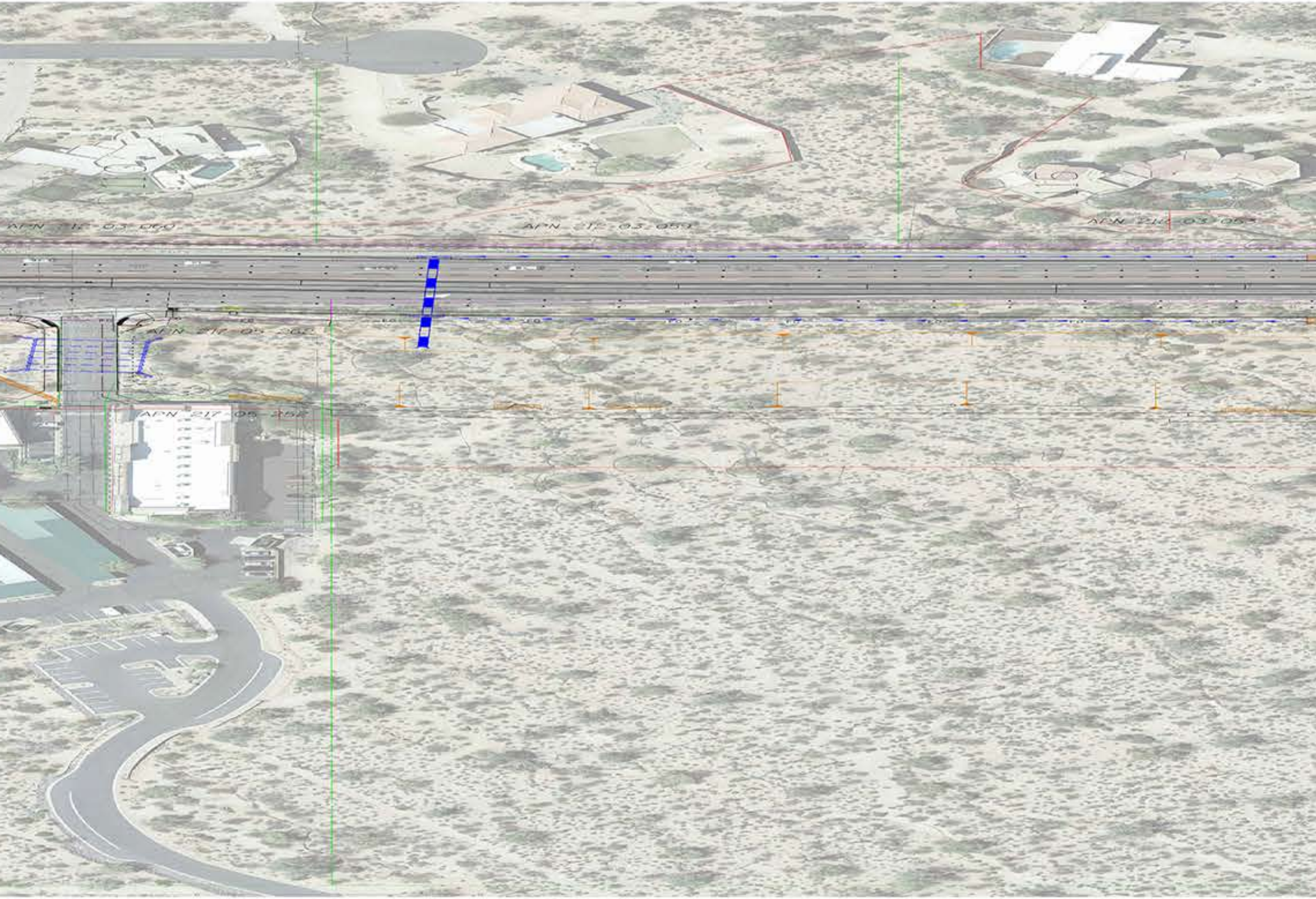
APN 217-03-060
APN 217-03-051
APN 216-03-055
APN 217-05-262
APN 217-05-262

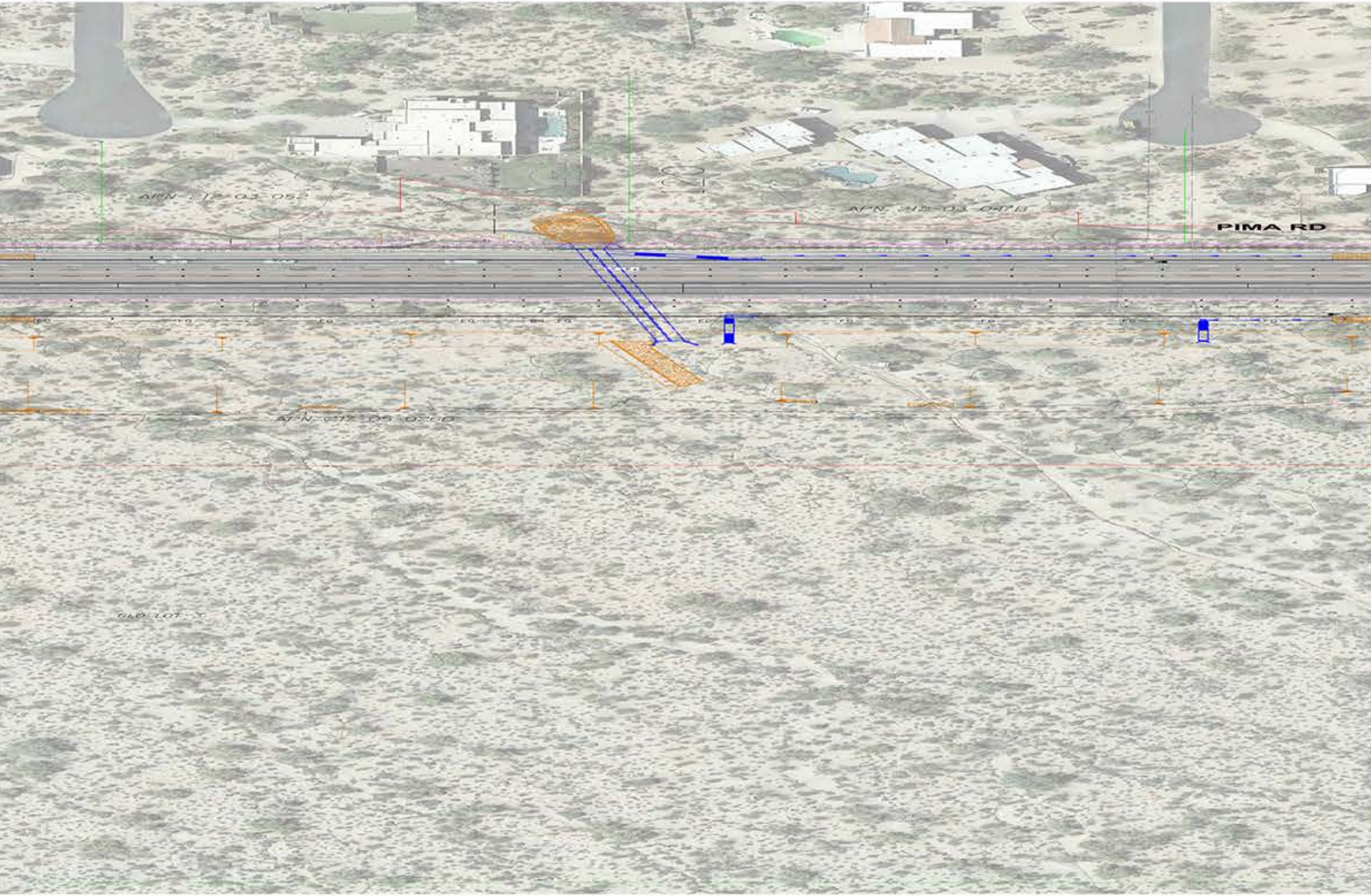
APN 212-03-052
APN 212-03-047B
PIMA RD
APN 217-05-020D


APN 212-03-046A
APN 212-03-195
APN 212-03-194
APN
GLO LOT

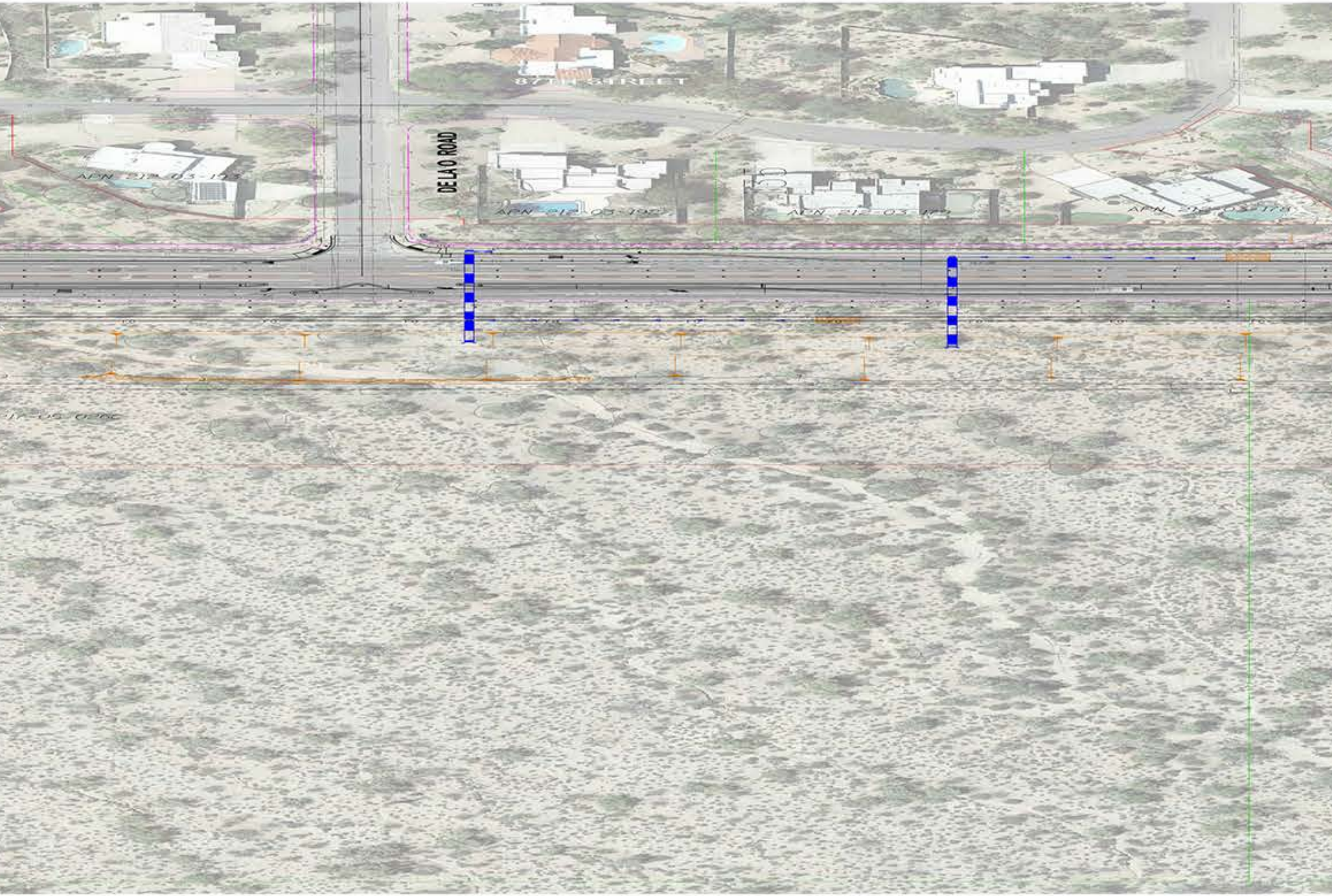
87TH STREET
DE LA O ROAD
APN 212-03-193
APN 212-03-192
APN 212-03-179
APN 212-03-178

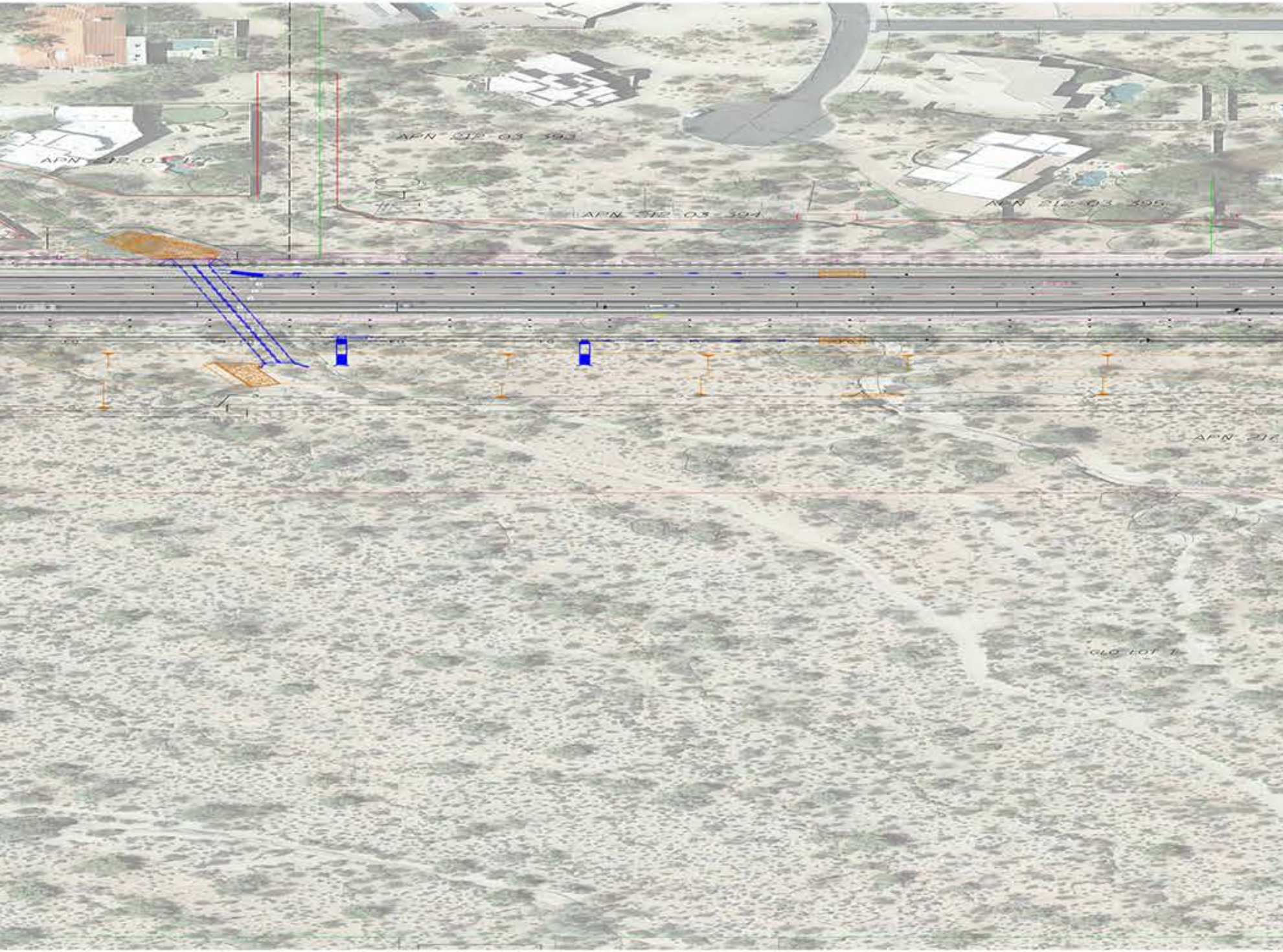
APN 212-0
APN 212-03-393
APN 212-03-394
APN 212-03-395
APN 21
GLO LOT 1

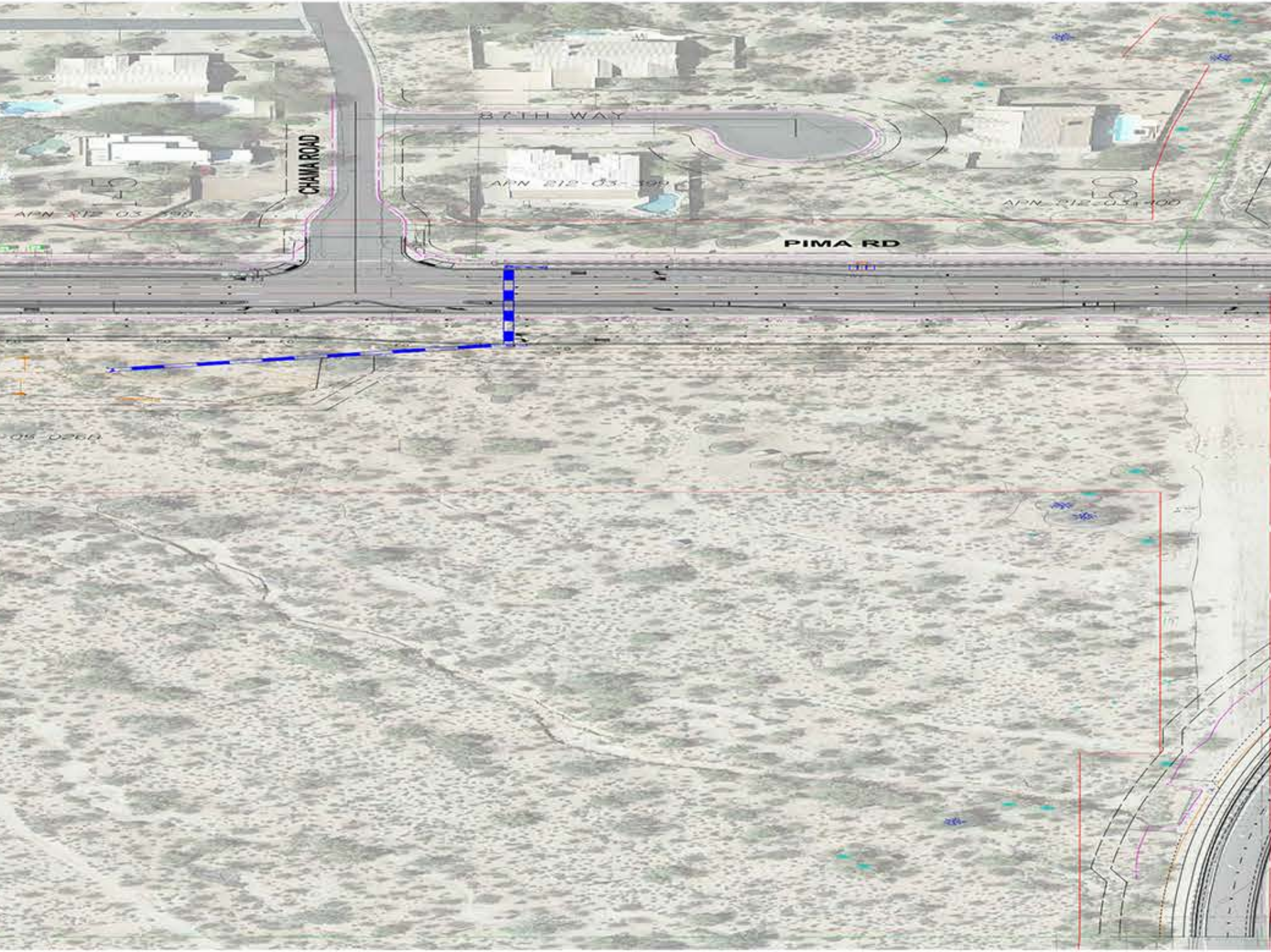
87TH WAY
CHAMA ROAD
APN 212-03-398
APN 212-03-399
APN 212-03-400
PIMA RD
05-026D

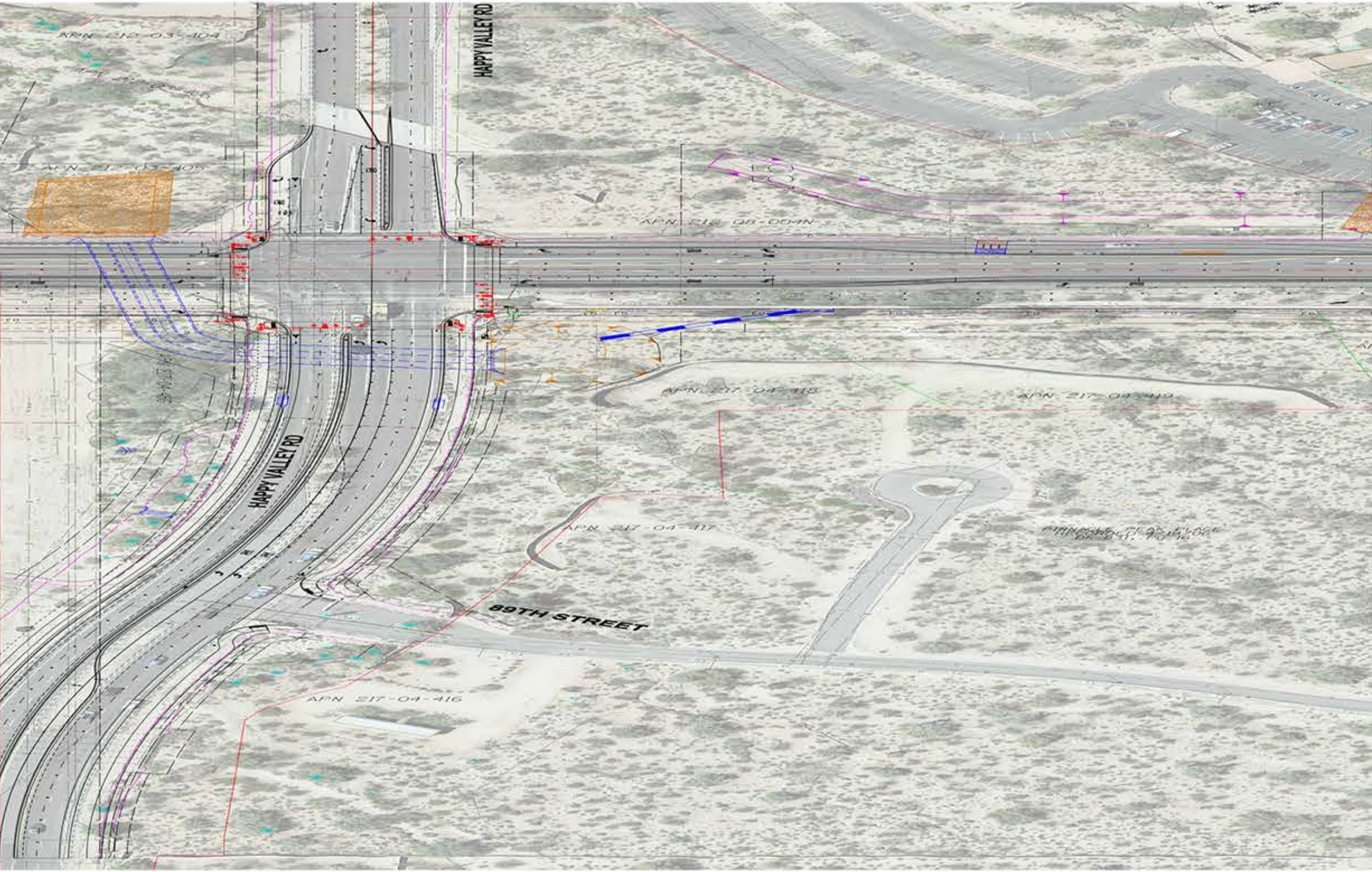
HAPPY VALLEY RD
APN 212-03-404
APN 212-03-405
APN 212-08-004N
HAPPY VALLEY RD
APN 217-04-418
APN 217-04-419
APN 217-04-417
89TH STREET
APN 217-04-416

APN 217-08-004H
APN 217-08-004D
APN 217-04-424
APN 217-04-425

Kimley»Horn

© 2018 KIMLEY-HORN AND ASSOCIATES, INC.


BRONCO TRAIL
4
FO
FO
FO

PUBLIC WORKS

CAPITAL PROJECT MANAGEMENT

7447 E. INDIAN SCHOOL RD.
SCOTTSDALE, ARIZONA 85251

SHEET TITLE

CONCEPTUAL ROLL PLOT

PROJECT TITLE

PIMA ROAD
PINNACLE PEAK TO HAPPY VALLEY